

London Borough of Islington
TRAFFIC MANAGEMENT ORDER

2024/024

The Islington (Free Parking Places, Loading Places and Waiting, Loading and Stopping Restrictions) (Amendment No. 9) Order 2024

Made on ... 15 February 2024
Coming into operation on ... 16 February 2024

The Council of the London Borough of Islington, after consulting the Commissioner of Police of the Metropolis, in exercise of the powers conferred by sections 6 and 124 of and Part IV of Schedule 9 to the Road Traffic Regulation Act 1984^a, as amended by the Local Government Act 1985^b, and of all other powers thereunto enabling, hereby make the following Order:-

Citation and commencement

1. This Order may be cited as The Islington (Free Parking Places, Loading Places and Waiting, Loading and Stopping Restrictions) (Amendment No. 9) Order 2024 and shall come into force on the the 16th of February 2024.

Interpretation

2. (1) In this Order:

“Council” means the Council of the London Borough of Islington;

“map schedule legend” means the map schedule legend attached to the Order of 2023 which, when used in conjunction with a map tile, identifies the specific type of parking place or loading place designated by or waiting restriction or loading restriction provided by this Order and the specific type of parking place and loading place designated by or waiting, loading or stopping restriction provided by the Order of 2023 and, where specified, certain of their governing provisions;

“map tile” means an individual map with a specific tile reference, being part of the map based schedule attached to this Order;

“map based schedule” means the collection of map tiles attached to and to be read in conjunction with this Order and listed in Schedule 1 to this Order which depicts the parking places designated by and the waiting restrictions and loading restrictions provided by this Order and the parking places and loading places designated by and waiting restrictions, loading restrictions and stopping restrictions provided by the Order of 2016 and, in conjunction with either the map schedule legend or a map tile label, or both, identifies the type of each particular parking place or loading place or length of waiting restrictions, loading restrictions

^a 1984 c.27

^b 1985 c.51

or stopping restrictions, and, where specified, certain of their governing provisions:

Provided that the Council does not accept responsibility for any inaccuracies contained in the Ordnance Survey data relied upon to create the map based schedule and where a parking place, loading place or length of waiting restrictions, loading restrictions or stopping restrictions is depicted in the map based schedule, that parking place, loading place or length of waiting restrictions, loading restrictions or stopping restrictions will continue to apply irrespective of any subsequent changes that have been made to the underlying Ordnance Survey data

“the Order of 2023” means The Islington (Free Parking Places, Loading Places and Waiting, Loading and Stopping Restrictions) (Consolidation) Order 2023^o.

- (2) Any reference in this Order to any enactment shall be construed as a reference to that enactment as amended, applied, consolidated, re-enacted by or as having effect by virtue of any subsequent enactment.
- (3) Unless the context otherwise requires, any expression used in this Order which is also used in the Order of 2023 shall have the same meaning as in that Order.

Substitution of map tiles and amendments of the Order of 2023

3. Whilst this Order continues in force and without prejudice to the validity of anything done or to any liability incurred in respect of any act or omission before the coming into operation of this Order, the Order of 2023 shall have effect as though:
 - a) in respect of any map tile attached to that Order and specified in column 1 of Schedule 1 to this Order, there were substituted by the map tile attached to this Order in Schedule 3 and specified in relation thereto in column 2 of Schedule 1 to this Order.

Placing of traffic signs, etc

4. The Council shall:
 - (a) place and maintain traffic signs indicating the limits of each waiting restriction imposed by this Order; and
 - (b) carry out such other work as is reasonably required for the purposes of the satisfactory operation of a length of each waiting restriction.

Dated this 15th day of February 2024

Tony Ralph
Director of Environment & Commercial Operations

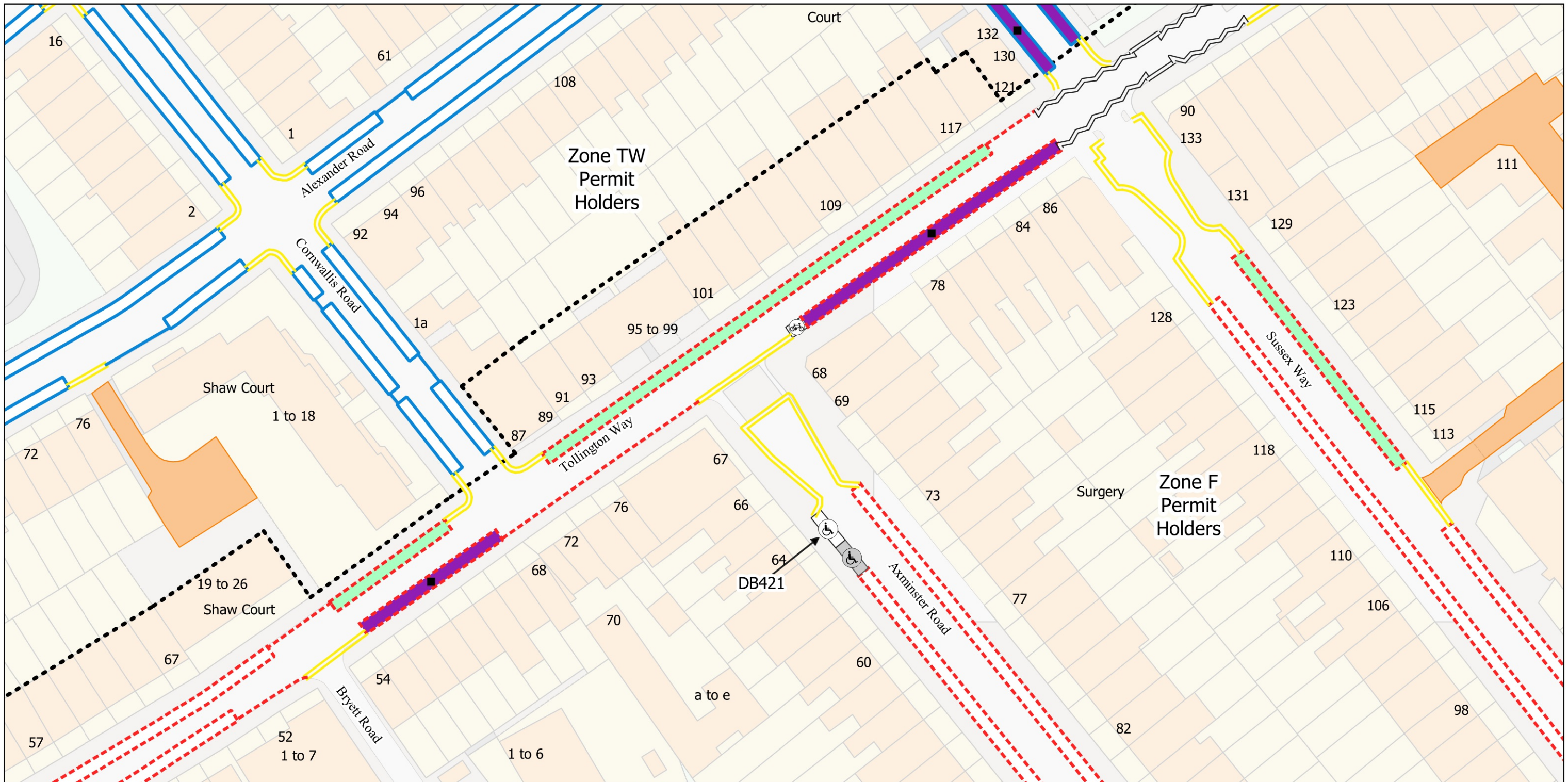
SCHEDULE 1 – see Article 3(a)

Map tile attached to the Order of 2023 (1)	Map tile attached to this Order (2)	Effective from (3)
Map Tile AK16 Revision No. 0	Map Tile AK16 Revision No. 1	16/02/2024
Map Tile M7 Revision No. 1	Map Tile M7 Revision No. 2	16/02/2024
Map Tile M8 Revision No. 0	Map Tile M8 Revision No. 1	16/02/2024
Map Tile N7 Revision No. 0	Map Tile N7 Revision No. 1	16/02/2024
Map Tile N8 Revision No. 1	Map Tile N8 Revision No. 2	16/02/2024

SCHEDULE 2 – Road Index

Road	Grid Cell
Alexander Road	M7
Andover Road	M8
Axminster Road	M7, N7, N8
Baring Street	AK16
Bryett Road	M7, N7
Cornwallis Road	M7
Hanmer Walk	M8
Hornsey Road	M8, N8
Ingleby Road	N7
Landseer Road	M7
Linton Street	AK16
Manor Gardens	N7
New North Road	AK16
Newington Barrow Way	M8, N8
Rees Street	AK16
Rydon Street	AK16
St Paul Street	AK16
Sussex Way	M7, M8, N8
Tollington Way	M7, N7
Wilton Square	AK16
Wilton Villas	AK16
Windsor Road	N8

SCHEDULE 3 - Substituted map tiles (See Article 3(a) and Schedule 1)



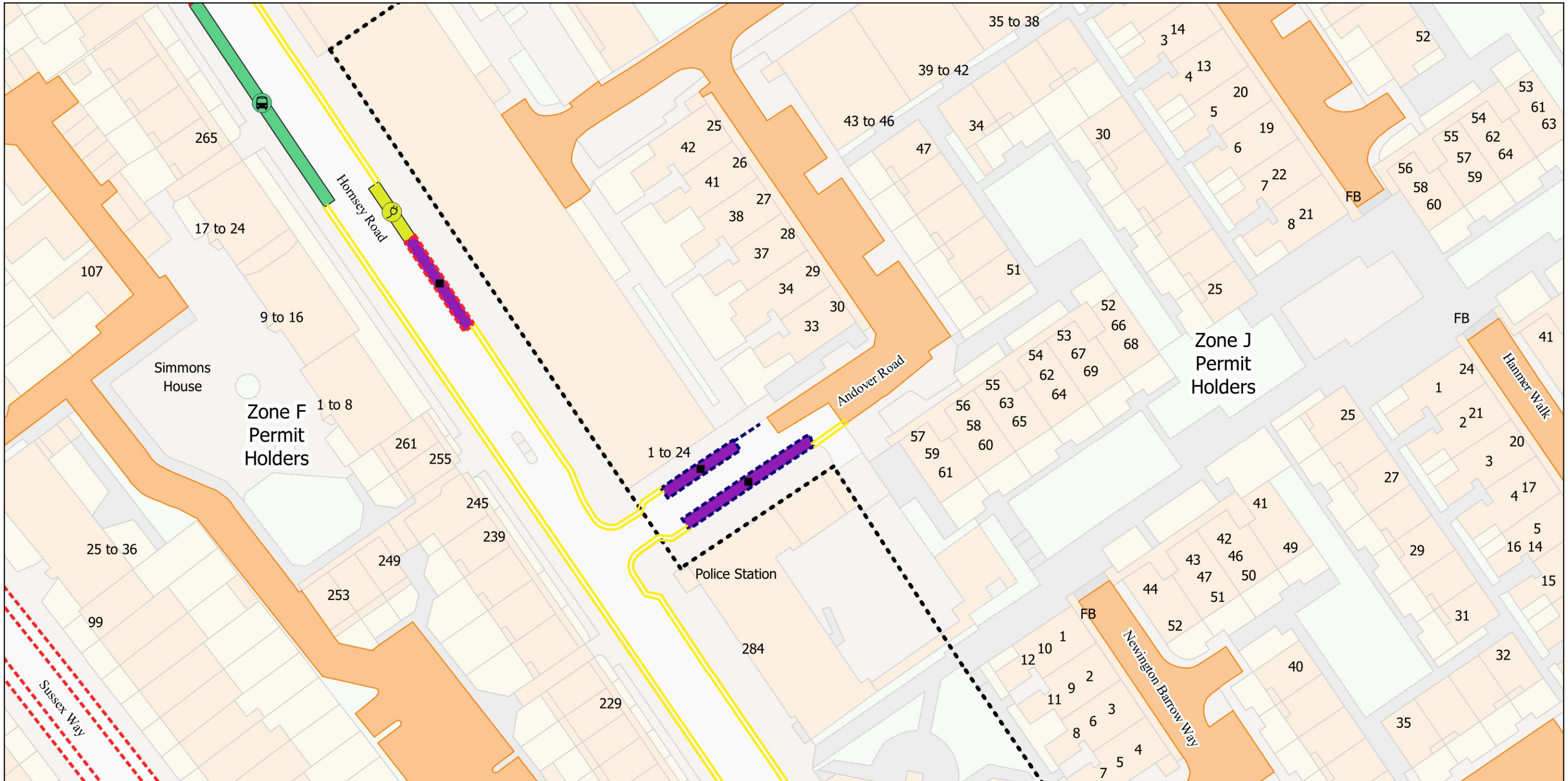
- Controlled Parking Zone Boundary
- Estate Roads
- - - Resident Permit Mon-Fri 8.30am-6.30pm Sat 8.30am-1.30pm and match days
- ▭ Resident Permit Mon-Fri 10am-2pm
- ▭ Permit Holder Bay Mon-Fri 8.30am-6.30pm Sat 8.30am-1.30pm and match days
- ♿ Disabled Persons Bay
- ♿ Dedicated Disabled Bay
- 🚲 Bikehangar
- 2h Pay by Phone (1h NR) or Permit Holders Mon-Fri 8.30am-6.30pm Sat 8.30am-1.30pm and match days
- 2h Pay by Phone (1h NR) or Permit Holders Mon-Fri 10am-2pm
- No Stopping at any time
- No Waiting at any time
- No Waiting Mon-Fri 10am-2pm
- - - No Waiting Mon-Fri 8.30am-6.30pm Sat 8.30am-1.30pm and match days



The Islington (Charged-For Parking Places) (Amendment No. 9) Order 2024
 The Islington (Free Parking Places, Loading Places and Waiting, Loading and Stopping Restrictions) (Amendment No. 9) Order 2024
 © Crown copyright and database rights 2021. Ordnance Survey 100021551

Map Title - M7 Revision Number - 2
 See article for match day restrictions.
 Status: Confirmed
 Effective From: 16/02/2024
 Effective To: N/A

Scale: 1:625
 M6 M8
 L7 N7



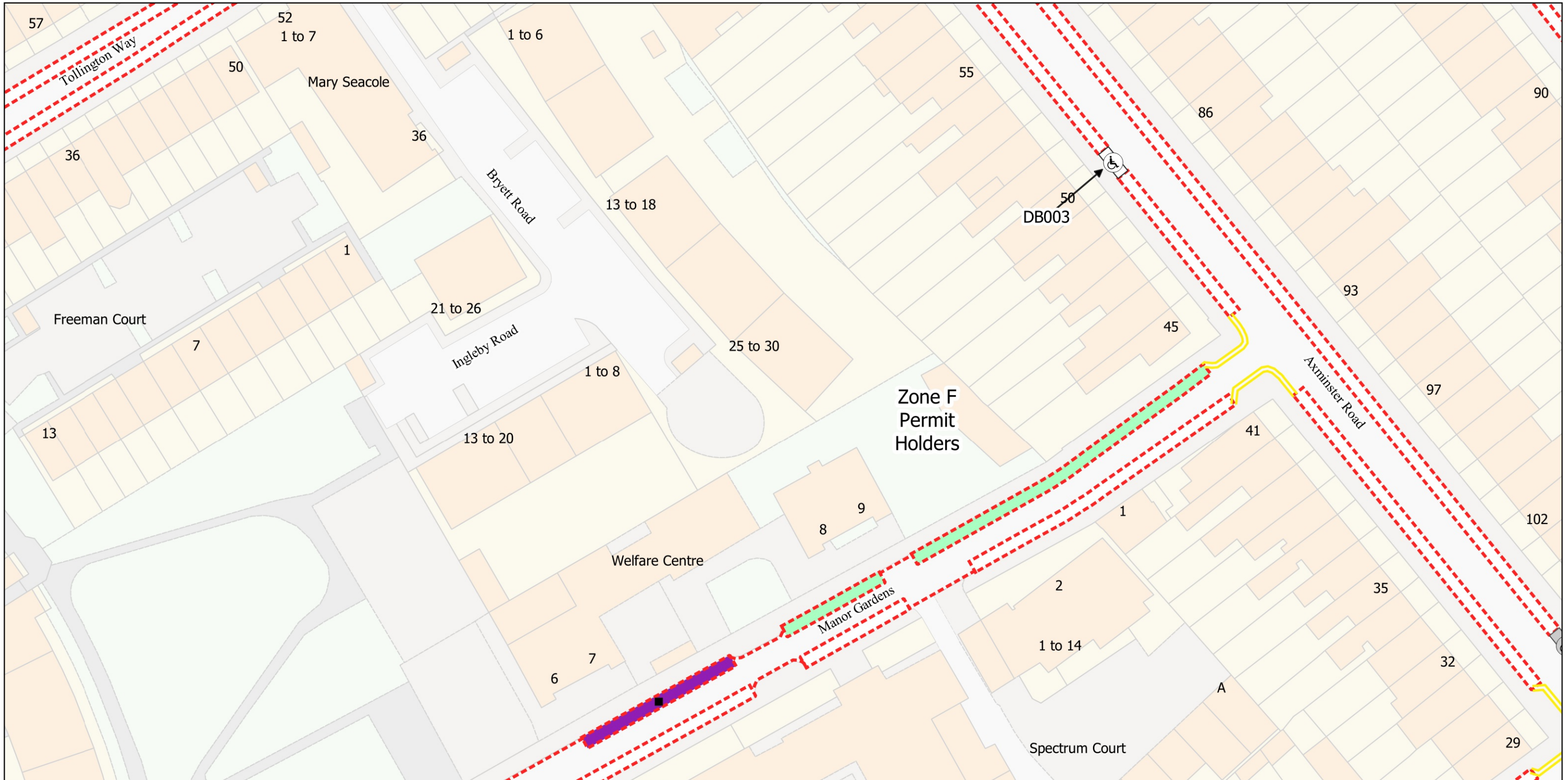
- Controlled Parking Zone Boundary
- 2h Pay by Phone (1h NR) or Permit Holders Mon-Fri 8.30am-6.30pm Sat 8.30am-1.30pm and match days
- Estate Roads
- Resident Permit Mon-Fri 8.30am-6.30pm Sat 8.30am-1.30pm and match days
- No Waiting at any time
- Electric Vehicle Bay
- No Waiting Mon-Sat 8.30am-6.30pm and match days
- Bus Stop
- No Waiting Mon-Fri 8.30am-6.30pm Sat 8.30am-1.30pm and match days
- 2h Pay by Phone (1h NR) or Permit Holders Mon-Sat 8.30am-6.30pm and match days



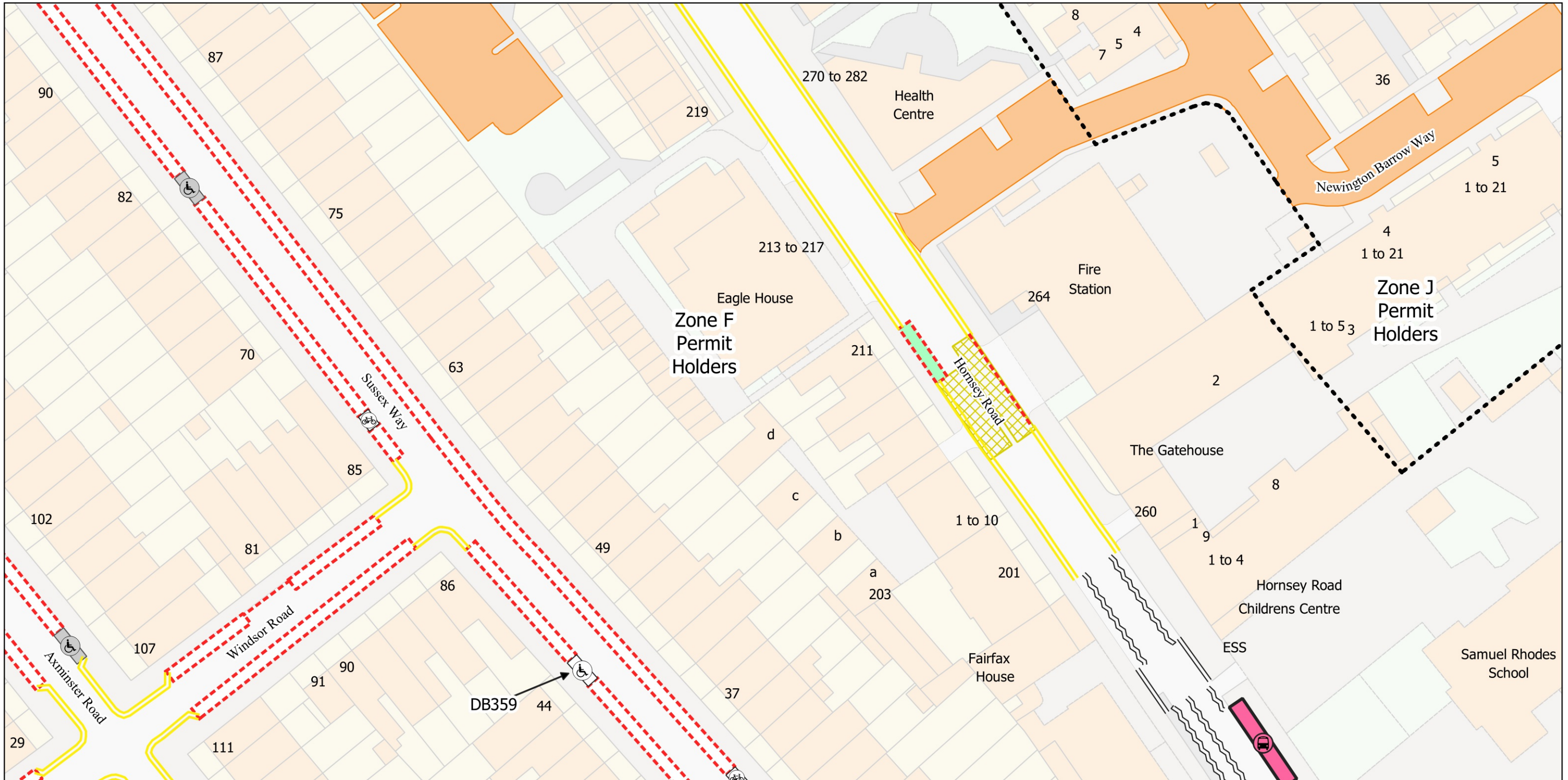
The Islington (Charged-For Parking Places) (Amendment No. 9) Order 2024
 The Islington (Free Parking Places, Loading Places and Waiting, Loading and Stopping Restrictions) (Amendment No. 9) Order 2024
 © Crown copyright and database rights 2021. Ordnance Survey 100021551

Map Title - M8 Revision Number - 1
 See article for match day restrictions.
Status: Confirmed
Effective From: 16/02/2024
Effective To: N/A

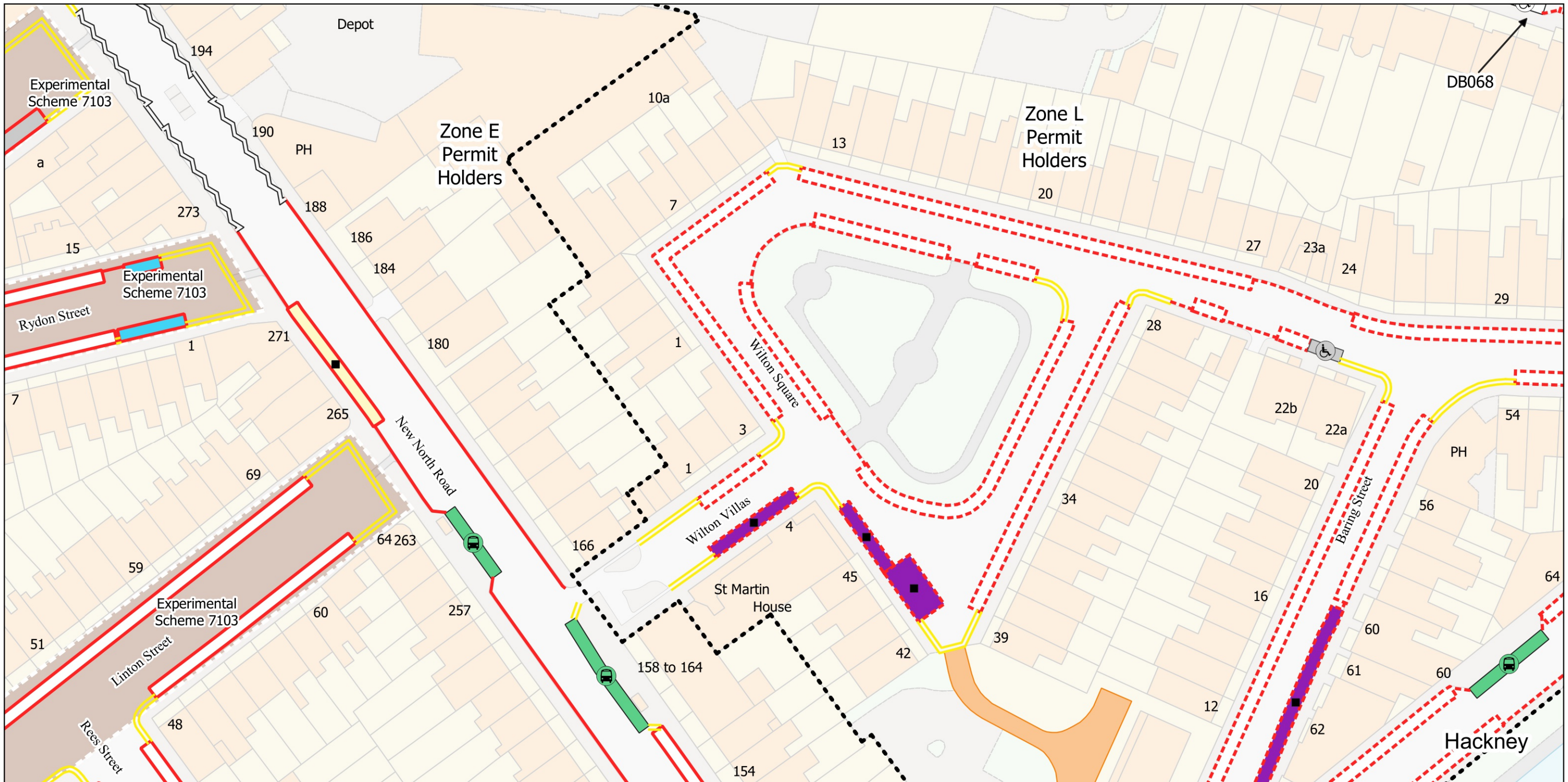
Scale: 1:625
 L8 M7 M9
 N8



- Resident Permit Mon-Fri 8.30am-6.30pm Sat 8.30am-1.30pm and match days
- Permit Holder Bay Mon-Fri 8.30am-6.30pm Sat 8.30am-1.30pm and match days
- 2h Pay by Phone (1h NR) or Permit Holders Mon-Fri 8.30am-6.30pm Sat 8.30am-1.30pm and match days
- No Waiting at any time
- No Waiting Mon-Fri 8.30am-6.30pm Sat 8.30am-1.30pm and match days
- ♿ Disabled Persons Bay
- ♿ Dedicated Disabled Bay



Box junctions	Bus Permit Parking Place
Controlled Parking Zone Boundary	Bikehangar
Estate Roads	No Stopping at any time
Resident Permit Mon-Fri 8.30am-6.30pm Sat 8.30am-1.30pm and match days	No Waiting at any time
Permit Holder Bay Mon-Fri 8.30am-6.30pm Sat 8.30am-1.30pm and match days	No Waiting Mon-Fri 8.30am-6.30pm Sat 8.30am-1.30pm and match days
Disabled Persons Bay	
Dedicated Disabled Bay	



- Controlled Parking Zone Boundary
- Orange Estate Roads
- Grey Experimental Area
- Red dashed Resident Permit Mon-Fri 8.30am-6.30pm Sat 8.30am-1.30pm and match days
- Red solid Resident Permit Mon-Fri 8.30am-6.30pm Sat 8.30am-1.30pm
- Red solid Loading Bay Mon-Fri 8.30am-6.30pm Sat 8.30am-1.30pm
- Blue wheelchair icon Disabled Persons Bay
- Blue wheelchair icon Dedicated Disabled Bay
- Blue Business Permit Mon-Fri 8.30am-6.30pm Sat 8.30am-1.30pm
- Green bus icon Bus Stop
- Purple square 2h Pay by Phone (1h NR) or Permit Holders Mon-Fri 8.30am-6.30pm Sat 8.30am-1.30pm and match days
- Yellow square 2h Pay by Phone (1h NR) Mon-Fri 8.30am-6.30pm Sat 8.30am-1.30pm
- Grey line No Stopping at any time
- Yellow line No Waiting at any time
- Red line No Waiting Mon-Fri 8.30am-6.30pm Sat 8.30am-1.30pm
- Red dashed line No Waiting Mon-Fri 8.30am-6.30pm Sat 8.30am-1.30pm and match days



The Islington (Charged-For Parking Places) (Amendment No. 9) Order 2024
 The Islington (Free Parking Places, Loading Places and Waiting, Loading and Stopping Restrictions) (Amendment No. 9) Order 2024
 © Crown copyright and database rights 2021. Ordnance Survey 100021551

Map Tile - AK16 Revision Number - 1
 Status: Confirmed
 Effective From: 16/02/2024
 Effective To: 08/03/2024

Scale: AJ16
 1:625 AK15
 AL16