
London Borough of Islington**TRAFFIC MANAGEMENT ORDER****2023/089**

The Islington (Charged-For Parking Places) (Amendment No. 31) Order 2023

Made on ... 30 November 2023

Coming into force on ... 1 December 2023

The Council of the London Borough of Islington, after consulting the Commissioner of Police of the Metropolis, in exercise of the powers conferred by sections 45, 46, 49 and 124 of and Part IV of Schedule 9 to the Road Traffic Regulation Act 1984¹ as amended by the Local Government Act 1985², and of all other powers thereunto enabling, hereby make the following Order:-

Citation and commencement

1. This Order may be cited as The Islington (Charged-For Parking Places) (Amendment No. 31) Order 2023 and shall come into force on the 1st of December 2023.

Interpretation

2. (1) In this Order:

“Council” means the Council of the London Borough of Islington;

“map schedule legend” means the map schedule legend attached to the Order of 2023 which, when used in conjunction with a map tile, identifies the specific type of parking place designated by Order of 2023 and, where specified, certain of its governing provisions;

“map tile” means an individual map with a specific tile reference, being part of the map based schedule attached to this Order;

“map based schedule” means the collection of map tiles attached to and to be read in conjunction with this Order and listed in Schedule 1 to this Order which depicts the parking places designated by the Order of 2023 and, in conjunction with either the map schedule legend or a map tile label, or both, identifies the type of each particular parking place and, where specified, certain of its governing provisions:

Provided that the Council does not accept responsibility for any inaccuracies contained in the Ordnance Survey data relied upon to create the map based schedule and where a parking place is depicted in the map based schedule, that parking place will continue to apply irrespective of any subsequent changes that have been made to the underlying Ordnance Survey data;

“the Order of 2023” means The Islington (Charged-For Parking Places) (Consolidation) Order 2023³, as amended; and

¹ 1984 c.27

² 1985 c.51

³ LBI 2023/001

- (2) Any reference in this Order to any enactment shall be construed as a reference to that enactment as amended, applied, consolidated, re-enacted by or as having effect by virtue of any subsequent enactment;
- (3) Unless the context otherwise requires, any expression used in this Order which is also used in the Order of 2023 shall have the same meaning as in that Order.

Substitution of map tiles and amendments of the Order of 2023

3. Whilst this Order continues in force and without prejudice to the validity of anything done or to any liability incurred in respect of any act or omission before the coming into operation of this Order, the Order of 2023 shall have effect as though:
 - a) in respect of any map tile attached to that Order and specified in column 1 of Schedule 1 to this Order, there were substituted by the map tile attached to this Order in Schedule 3 and specified in relation thereto in column 2 of Schedule 1 to this Order.

Designation of Parking Places and application of the Order of 2023 thereto

4. (1) Each area on a highway identified in the map-based schedules as a parking place and by way of the map schedule legend as an area signed or marked out, or both, for the use therein of specified classes of vehicles following the conditions specified in this Order in relation to that parking place, is a designated parking place.
 - (2) A parking place shall be bounded on one side of its length by the edge of the carriageway and be an area marked either by a traffic sign or by another method of indicating the extent of a parking place as specified in the Traffic Signs Regulations and General Directions 2016⁴.
 - (3) The provisions of the Order of 2023 (other than Articles 4 and 14) shall apply to each area designated as a parking place by this Order as if in those provisions any reference to a parking place included a reference to each area designated as a parking place by this Order.

Installation of parking places and placing of traffic signs, etc.

5. The Council shall:
 - (a) place and maintain traffic signs indicating the limits of each parking place;
 - (b) carry out such other work as is reasonably required for the purposes of the satisfactory operation of a parking place.

Revocations

6. Without prejudice to the validity of anything done or to any liability incurred in respect of any act or omission before the coming into operation of this Order, the provisions of The Islington (Charged-For Parking Places) (Amendment No. 1) Experimental Order 2022⁵ are hereby revoked.

Dated this 30th of November 2023

Tony Ralph
Director of Environment & Commercial Operations

⁴ SI 2016/362

⁵ LBI 2022/114

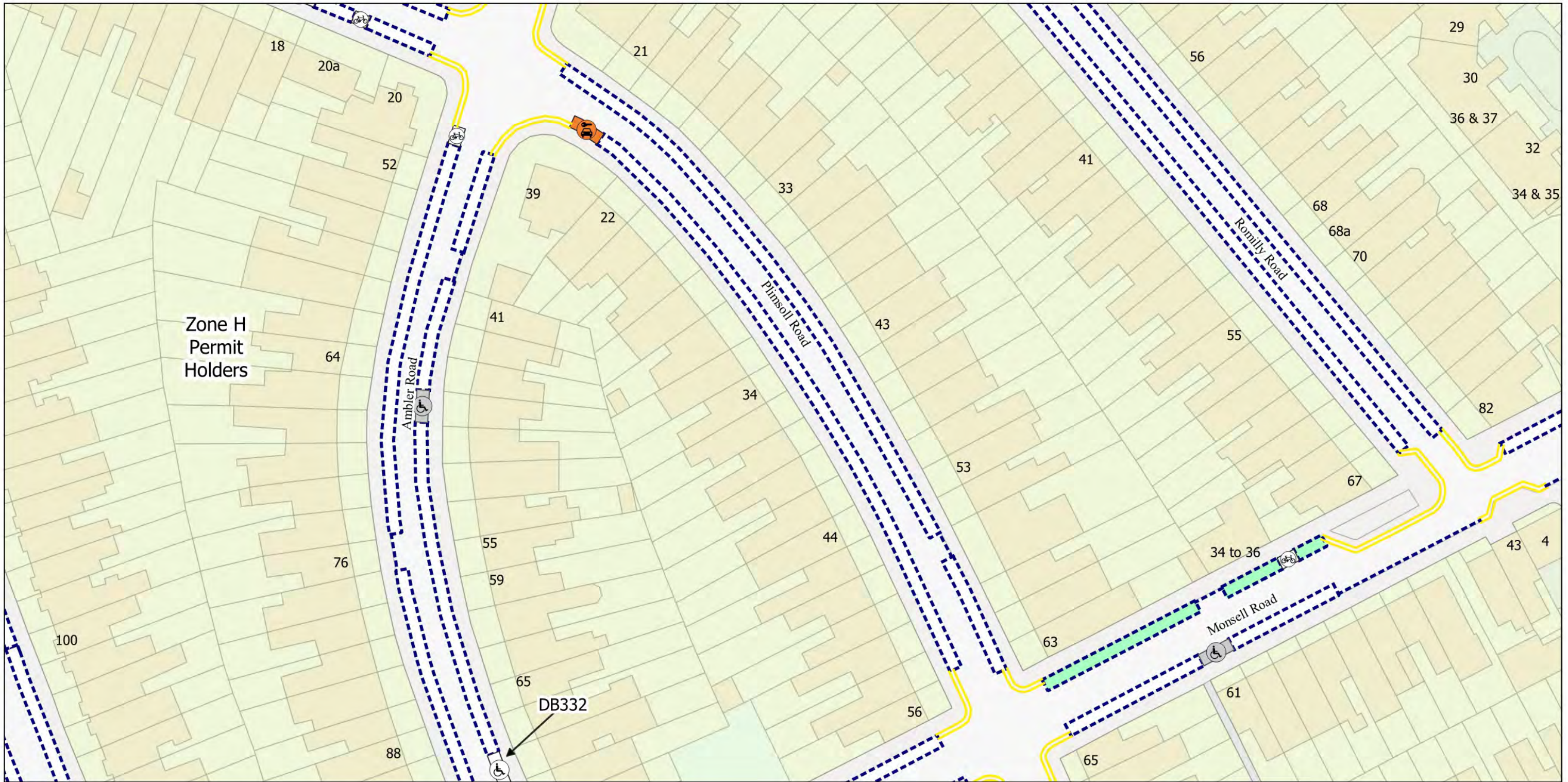
SCHEDULE 1 - see Article 3(a)

Map tile attached to the Order of 2023 (1)	Map tile attached to this order (2)	Effective date (3)
Map Tile N12 Revision No. 0	Map Tile N12 Revision No. 1	01/12/2023
Map Tile N13 Revision No. 0	Map Tile N13 Revision No. 1	01/12/2023
Map Tile O12 Revision No. 0	Map Tile O12 Revision No. 1	01/12/2023
Map Tile P12 Revision No. 0	Map Tile P12 Revision No. 1	01/12/2023
Map Tile S12 Revision No. 1	Map Tile S12 Revision No. 2	01/12/2023
Map Tile T12 Revision No. 1	Map Tile T12 Revision No. 2	01/12/2023
Map Tile U12 Revision No. 0	Map Tile U12 Revision No. 1	01/12/2023
Map Tile V12 Revision No. 0	Map Tile V12 Revision No. 1	01/12/2023
Map Tile X11 Revision No. 0	Map Tile X11 Revision No. 1	01/12/2023
Map Tile Y11 Revision No. 0	Map Tile Y11 Revision No. 1	01/12/2023
Map Tile Z12 Revision No. 0	Map Tile Z12 Revision No. 1	01/12/2023

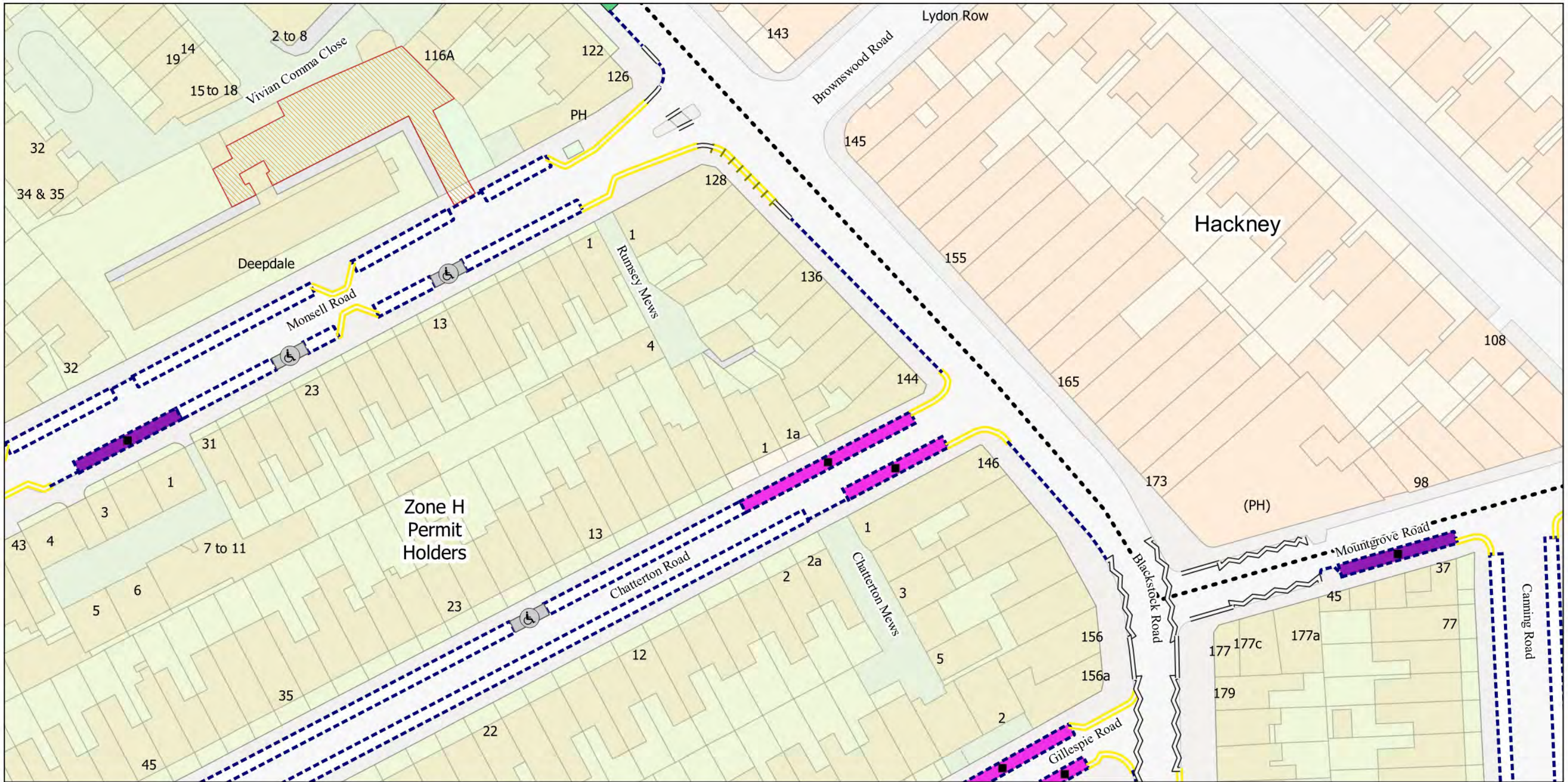
SCHEDULE 2 – Road Index

Road	Grid Cell
Ambler Road	N12, O12
Arvon Road	X11
Aubert Park	S12, T12
Avenell Road	O12, P12
Battledean Road	V12
Blackstock Road	N13
Brownswood Road	N13
Canning Road	N13
Chatterton Mews	N13
Chatterton Road	N13, O12
Coach House Lane	U12, V12
Drayton Park	U12, V12, X11
Elfort Road	S12, T12
Elwood Street	P12
Fieldway Crescent	Y11, Z12
Finsbury Park Road	N13
Framfield Road	V12
Gillespie Road	N13, O12, P12
Hamilton Park West	S12, T12, U12
Highbury Crescent	Z12
Highbury Hill	S12, T12, U12, V12
Highbury Place	Z12
Highbury Terrace	V12
Holloway Road	Y11
Horsell Road	X11, Y11
Martineau Road	U12
Melgund Road	Y11
Monsell Road	N12, N13, O12
Mountgrove Road	N13
Plimsoll Road	N12, O12, P12
Romilly Road	N12
Ronalds Road	X11, Y11
Rumsey Mews	N13
St Thomas's Road	N12, O12, P12
Stadium Mews	P12
Stavordale Road	S12, T12, U12
Tannington Terrace	O12, P12
Tinniswood Close	X11
Vivian Comma Close	N13
Whistler Street	V12
Witherington Road	X11

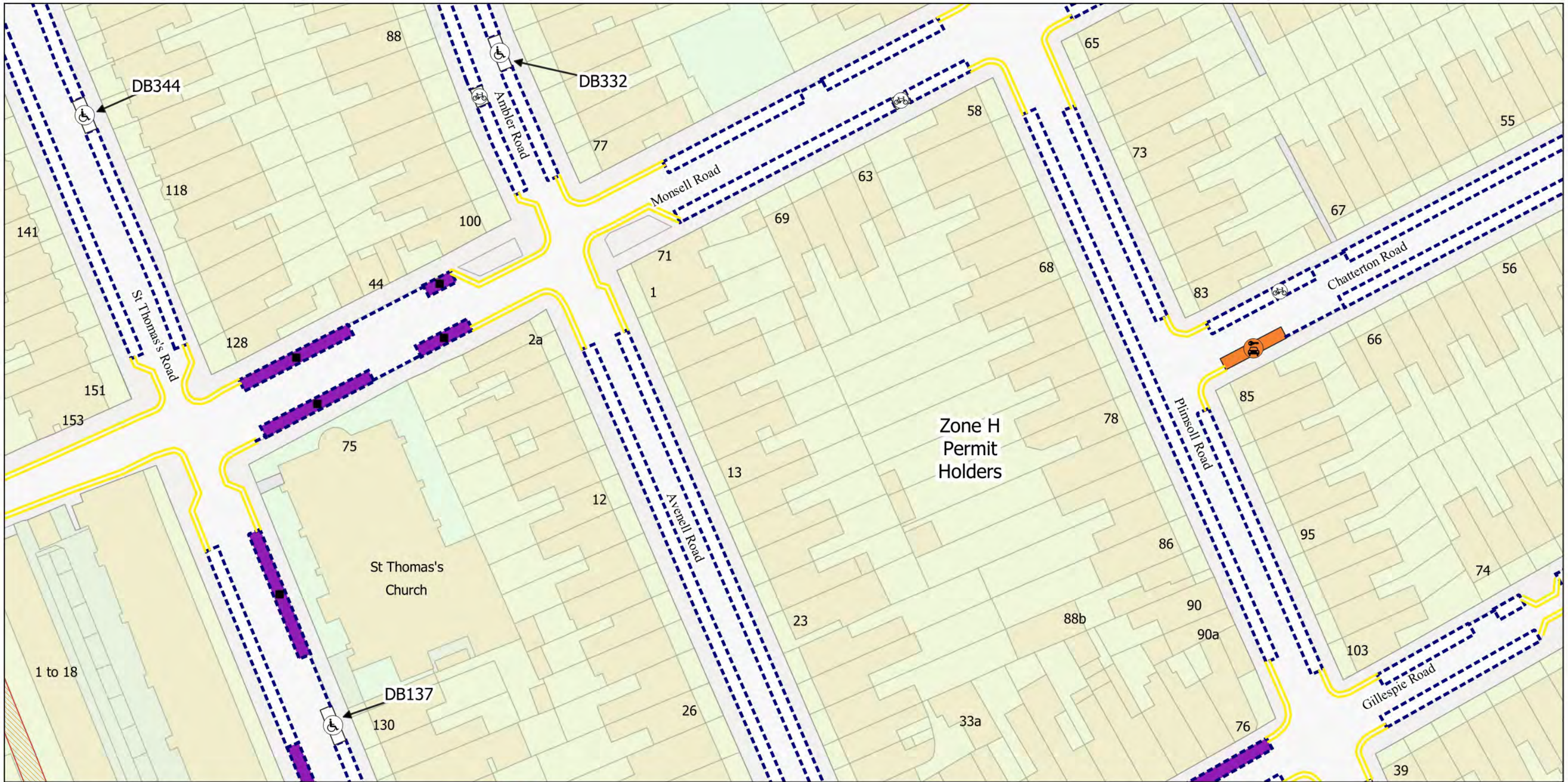
SCHEDULE 3 – Substituted map tiles (See Article 3(a) and Schedule 1)



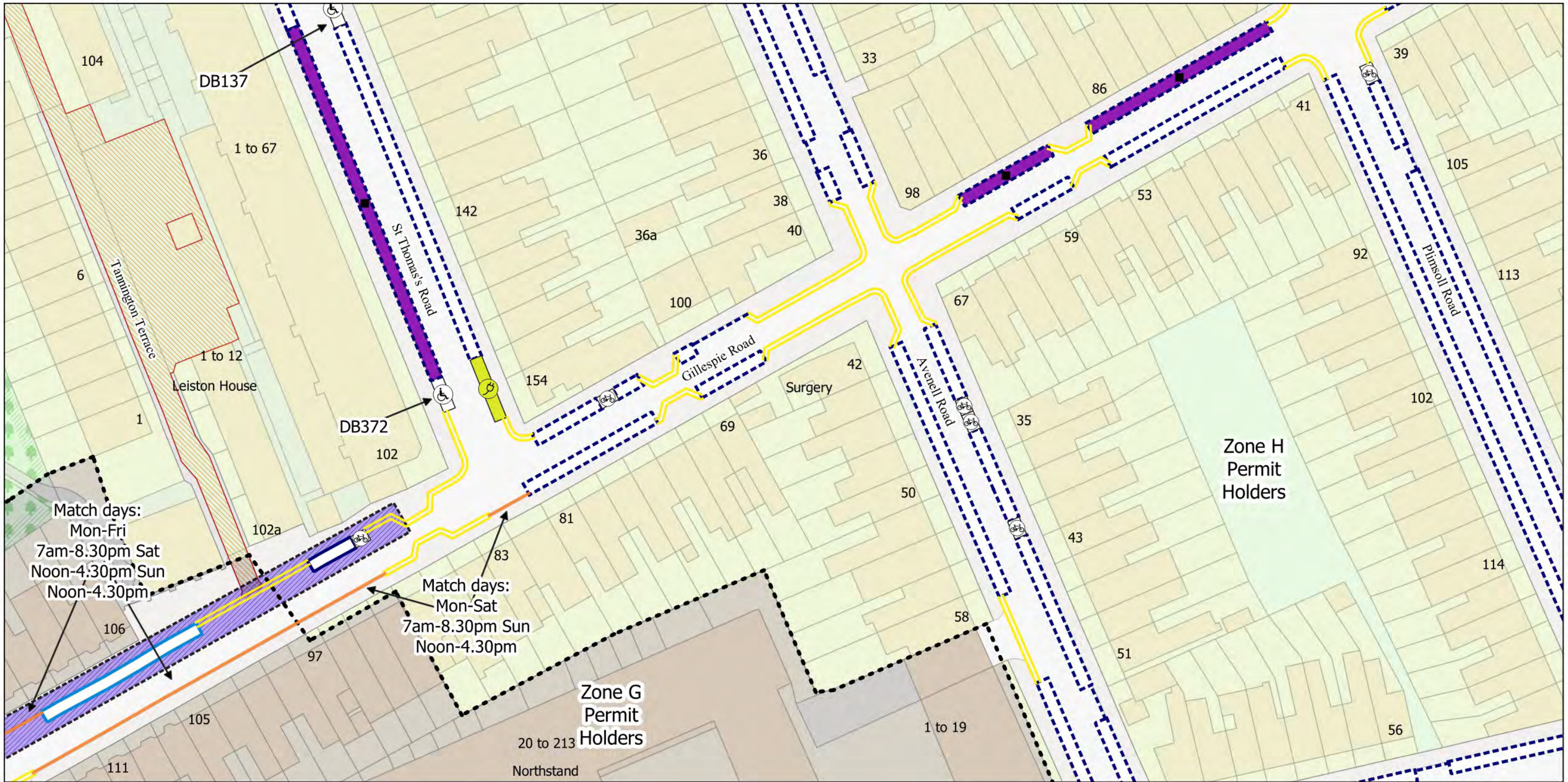
-  Resident Permit Mon-Sat 8.30am-6.30pm and match days
-  Permit Holder Bay Mon-Sat 8.30am-6.30pm and match days
-  Disabled Persons Bay
-  Dedicated Disabled Bay
-  Car Club Bay
-  Bikehangar
-  No Waiting at any time
-  No Waiting Mon-Sat 8.30am-6.30pm and match days



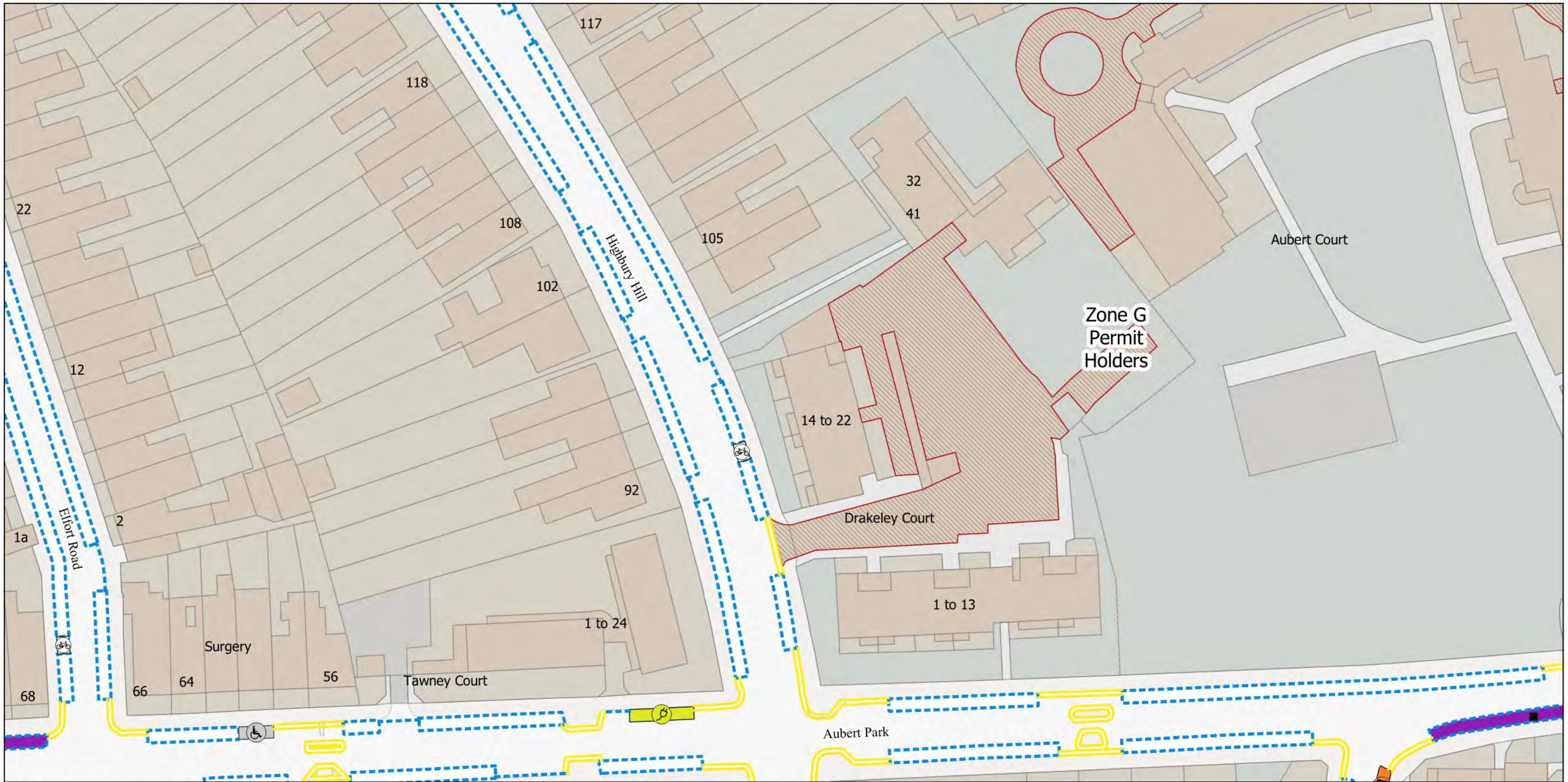
- Controlled Parking Zone Boundary
- Resident Permit Mon-Sat 8.30am-6.30pm and match days
- ♿ Disabled Persons Bay
- 🚌 Bus Stop
- 2h Pay by Phone (1h NR) or Permit Holders Mon-Sat 8.30am-6.30pm and match days
- 2h Pay by Phone (1h NR) or Business Permit Mon-Sat 8.30am-6.30pm and match days
- No Stopping at any time
- ||| No Loading Mon-Sat 8am-6.30pm
- No Waiting at any time
- No Waiting Mon-Sat 8.30am-6.30pm and match days











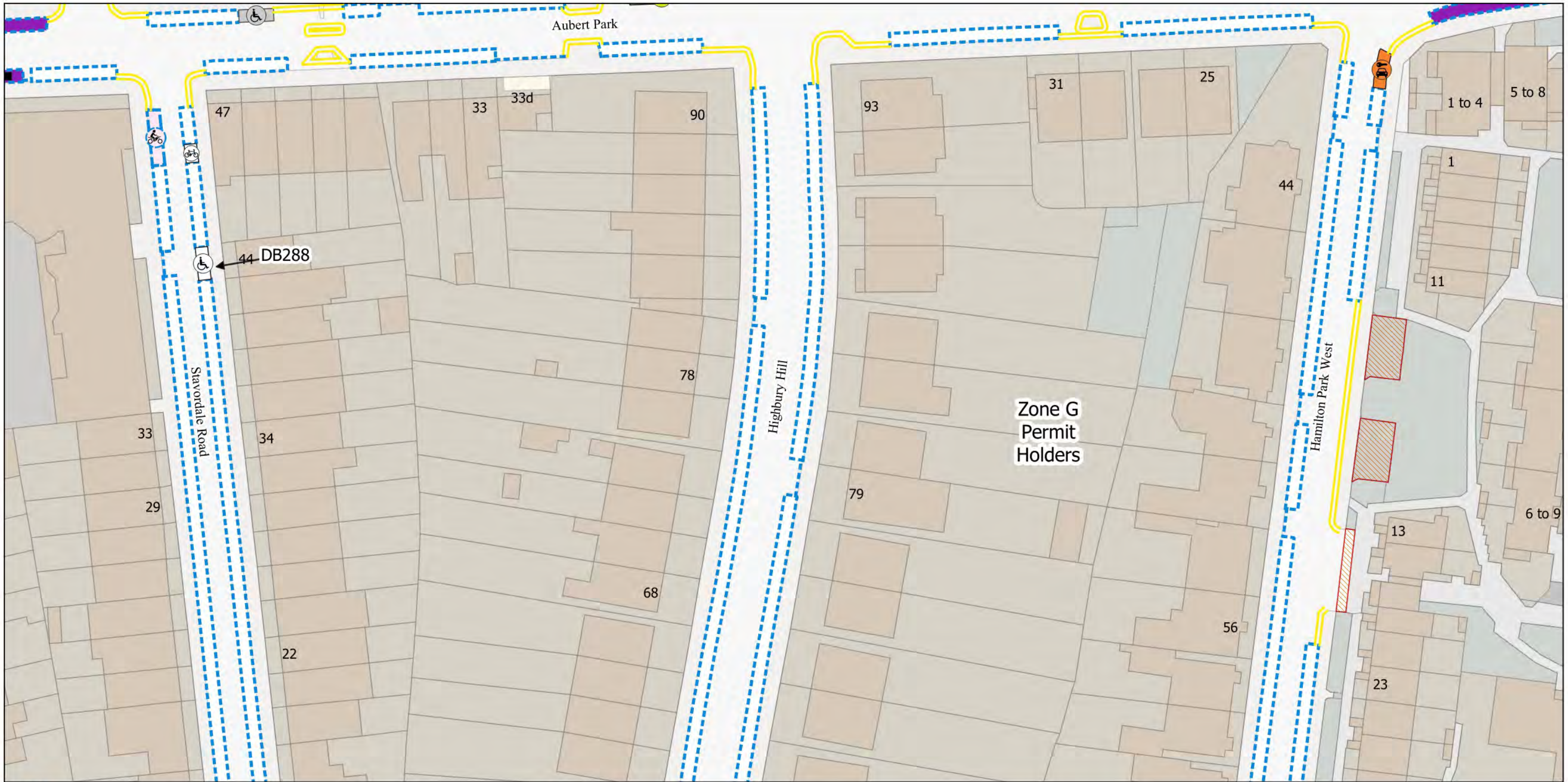
- Resident Permit Mon-Sat 8.30am-6.30pm and match days
- 2h Pay by Phone (1h NR) or Permit Holders Mon-Sat 8.30am-6.30pm and match days
- Dedicated Disabled Bay
- No Waiting at any time
- Car Club Bay
- Bikehangar
- No Waiting Mon-Sat 8.30am-6.30pm and match days













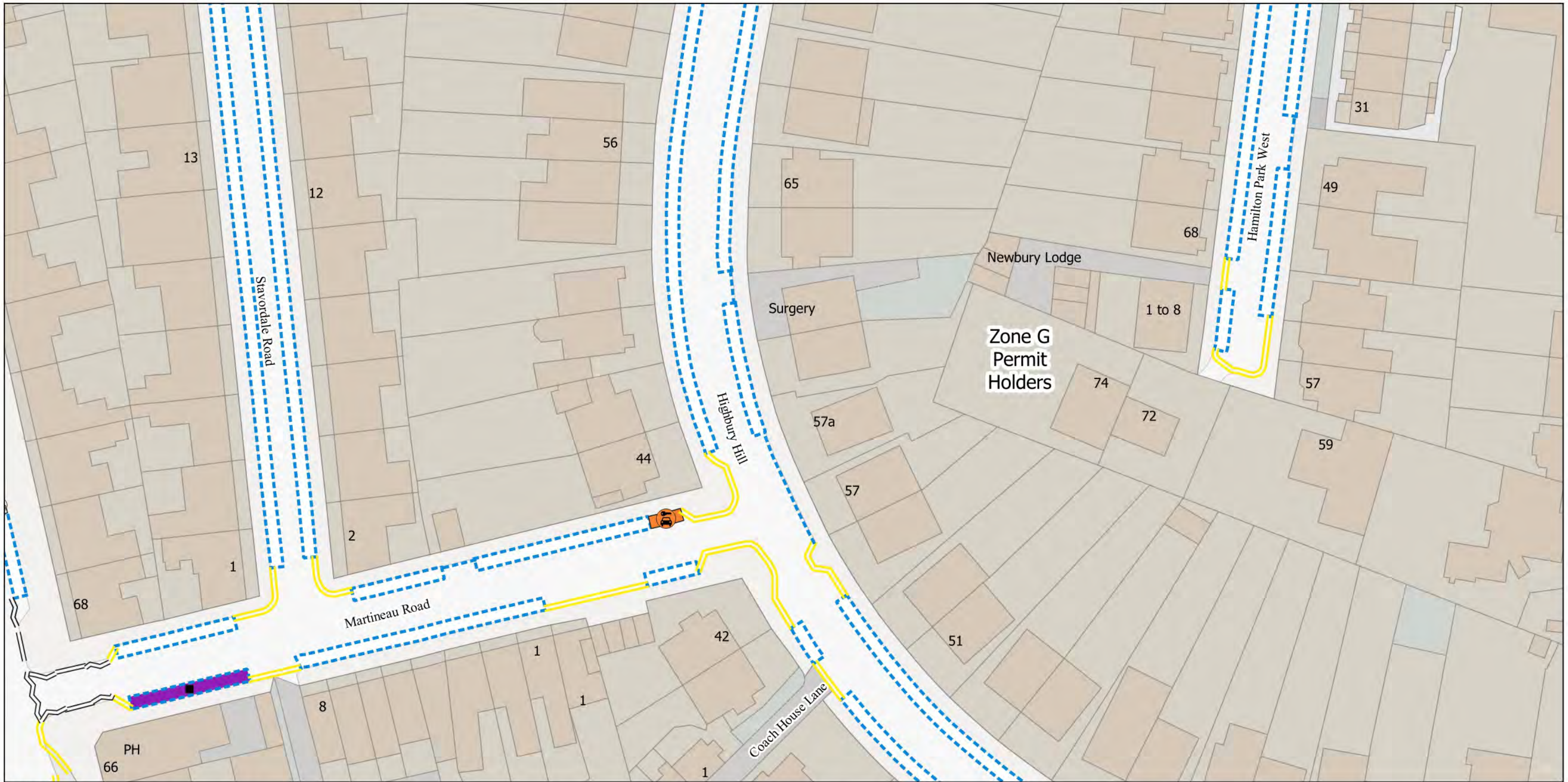
-  Bays suspended on match days
-  Controlled Parking Zone Boundary
-  Resident Permit Mon-Sat 8.30am-6.30pm and match days
-  Resident Permit Mon-Sat 8.30am-6.30pm
-  Resident Permit Mon-Fri 10am-2pm
-  Electric Vehicle Bay
-  Dedicated Disabled Bay
-  Bikehangar
-  2h Pay by Phone (1h NR) or Permit Holders Mon-Sat 8.30am-6.30pm and match days
-  No Waiting at any time
-  No Waiting Mon-Fri 7am-7pm
-  No Waiting Mon-Sat 8.30am-6.30pm and match days



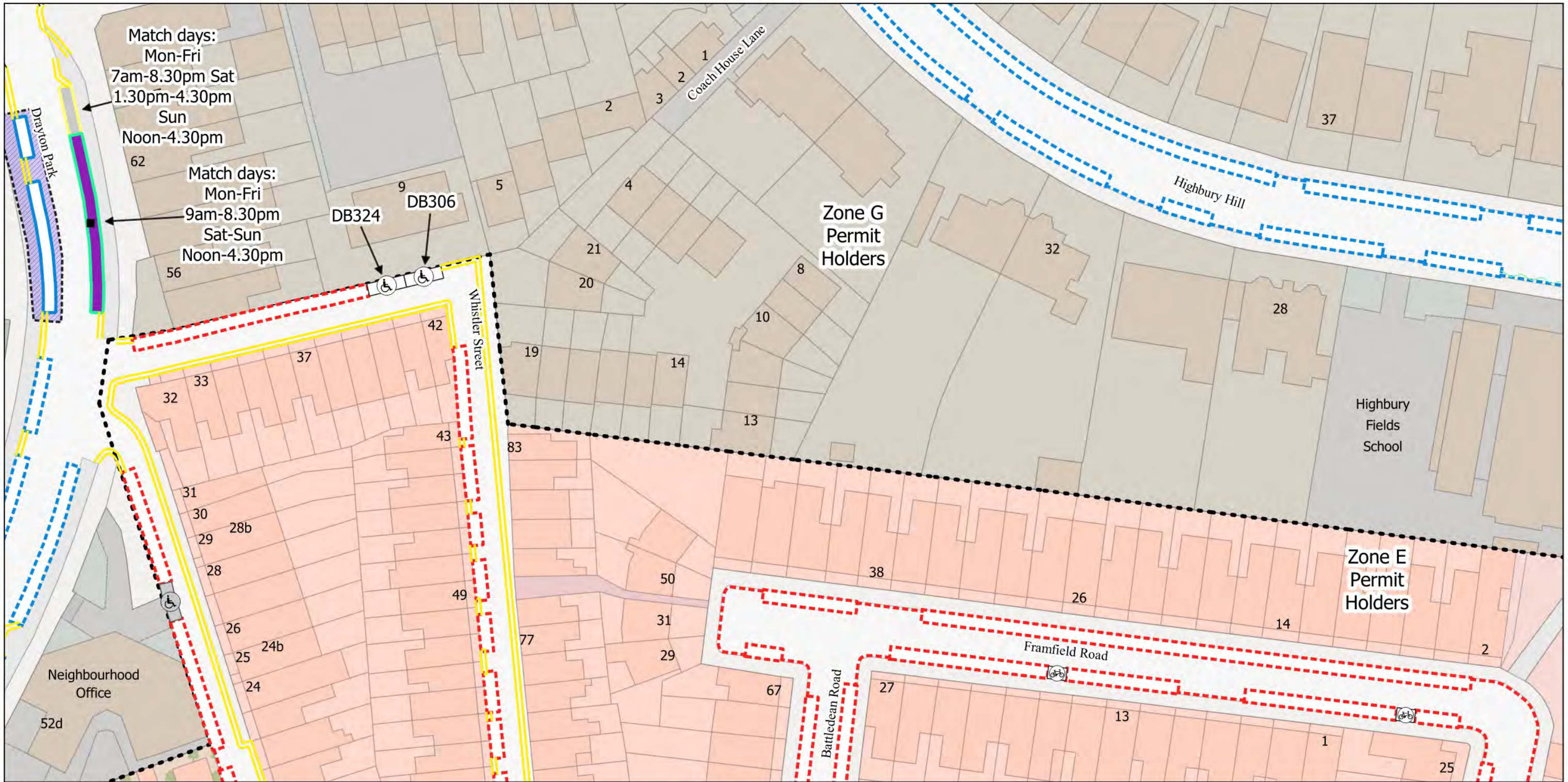
-  Resident Permit Mon-Fri 10am-2pm and match days
-  2h Pay by Phone (1h NR) or Permit Holders Mon-Fri 10am-2pm and match days
-  Electric Vehicle Bay
-  No Waiting at any time
-  Disabled Persons Bay
-  No Waiting Mon-Fri 10am-2pm and match days
-  Car Club Bay
-  Bikehangar



-  Resident Permit Mon-Fri 10am-2pm and match days
-  Motorcycle Parking, charged: Mon-Fri 10am-2pm and match days
-  Electric Vehicle Bay
-  Disabled Persons Bay
-  Dedicated Disabled Bay
-  Car Club Bay
-  Bikehangar
-  2h Pay by Phone (1h NR) or Permit Holders Mon-Fri 10am-2pm and match days
-  No Waiting at any time
-  No Waiting Mon-Fri 10am-2pm and match days



- Resident Permit Mon-Fri 10am-2pm and match days
- Car Club Bay
- Bikehangar
- 2h Pay by Phone (1h NR) or Permit Holders Mon-Fri 10am-2pm and match days
- No Stopping at any time
- No Waiting at any time
- No Waiting Mon-Fri 10am-2pm and match days



- | | |
|--|---|
| Bays suspended on match days | Bikehangar |
| Controlled Parking Zone Boundary | 2h Pay by Phone (1h NR) or Permit Holders Mon-Fri 9am-5pm |
| Resident Permit Mon-Fri 8.30am-6.30pm Sat 8.30am-1.30pm and match days | No Stopping at any time |
| Resident Permit Mon-Fri 10am-2pm and match days | No Waiting at any time |
| Resident Permit Mon-Fri 10am-2pm | No Waiting Mon-Fri 8.30am-6.30pm Sat 8.30am-1.30pm and match days |
| Loading Bay Mon-Fri 7am-5pm | No Waiting Mon-Fri 10am-2pm and match days |
| Disabled Persons Bay | |
| Dedicated Disabled Bay | |












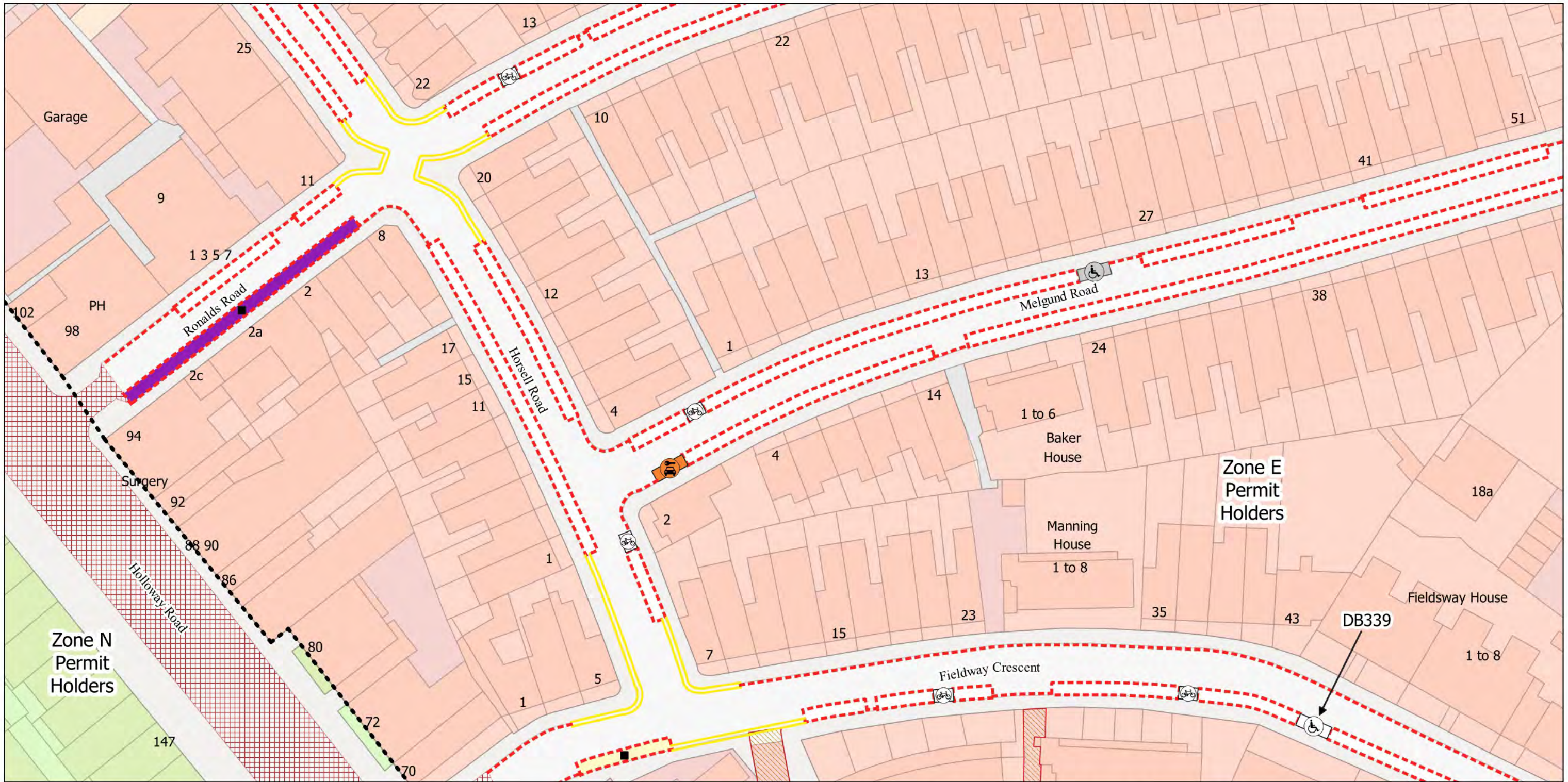
The Islington (Charged-For Parking Places) (Amendment No. 31) Order 2023
 The Islington (Free Parking Places, Loading Places and Waiting, Loading and Stopping Restrictions) (Amendment No. 30) Order 2023
 © Crown copyright and database rights 2021. Ordnance Survey 100021551

Map Tile - V12 Revision Number - 1
 See article for match day restrictions.
Status: Confirmed
Effective From: 01/12/2023
Effective To: N/A

Scale: 1:625
 U12
 V11
 W12
 V13



-  Coach parking on match days
-  Resident Permit Mon-Fri 8.30am-6.30pm Sat 8.30am-1.30pm and match days
-  Resident Permit Mon-Fri 8.30am-6.30pm Sat 8.30am-1.30pm
-  Dedicated Disabled Bay
-  Bikehangar
-  2h Pay by Phone (1h NR) or Permit Holders Mon-Fri 8.30am-6.30pm Sat 8.30am-1.30pm and match days
-  No Stopping at any time
-  No Waiting at any time
-  No Waiting Mon-Fri 8.30am-6.30pm Sat 8.30am-1.30pm and match days



- Controlled Parking Zone Boundary
- Resident Permit Mon-Fri 8.30am-6.30pm Sat 8.30am-1.30pm and match days
- Disabled Persons Bay
- Dedicated Disabled Bay
- Car Club Bay
- Bikehangar
- 2h Pay by Phone (1h NR) or Permit Holders Mon-Fri 8.30am-6.30pm Sat 8.30am-1.30pm and match days
- 2h Pay by Phone (1h NR) Mon-Fri 8.30am-6.30pm Sat 8.30am-1.30pm and match days
- TfL Controlled Roads
- No Waiting at any time
- No Waiting Mon-Fri 8.30am-6.30pm Sat 8.30am-1.30pm and match days



- Resident Permit Mon-Fri 8.30am-6.30pm Sat 8.30am-1.30pm and match days
- No Waiting Mon-Fri 8.30am-6.30pm Sat 8.30am-1.30pm and match days
- 🚲 Bikehangar
- No Waiting at any time