

**London Borough of Islington**  
**Traffic Management Order**  
**2023/093**

---

The Islington (Free Parking Places, Loading Places and Waiting, Loading and Stopping Restrictions) (Amendment No. 31) Order 2023

Made on ... 16 November 2023

Coming into operation on ... 17 November 2023

---

The Council of the London Borough of Islington, after consulting the Commissioner of Police of the Metropolis, in exercise of the powers conferred by sections 6 and 124 of and Part IV of Schedule 9 to the Road Traffic Regulation Act 1984<sup>a</sup>, as amended by the Local Government Act 1985<sup>b</sup>, and of all other powers thereunto enabling, hereby make the following Order:

Citation and commencement

1. This Order may be cited as The Islington (Free Parking Places, Loading Places and Waiting, Loading and Stopping Restrictions) (Amendment No. 31) Order 2023 and shall come into force on the 17<sup>th</sup> of November 2023.

Interpretation

2. (1) In this Order:

“Council” means the Council of the London Borough of Islington;

“map schedule legend” means the map schedule legend attached to the Order of 2023 which, when used in conjunction with a map tile, identifies the specific type of parking place or loading place designated by or waiting restriction or loading restriction provided by this Order and the specific type of parking place and loading place designated by or waiting, loading or stopping restriction provided by the Order of 2023 and, where specified, certain of their governing provisions;

---

<sup>a</sup> 1984 c.27

<sup>b</sup> 1985 c.51

“map tile” means an individual map with a specific tile reference, being part of the map based schedule attached to this Order;

“map based schedule” means the collection of map tiles attached to and to be read in conjunction with this Order and listed in Schedule 1 to this Order which depicts the parking places designated by and the waiting restrictions and loading restrictions provided by this Order and the parking places and loading places designated by and waiting restrictions, loading restrictions and stopping restrictions provided by the Order of 2016 and, in conjunction with either the map schedule legend or a map tile label, or both, identifies the type of each particular parking place or loading place or length of waiting restrictions, loading restrictions or stopping restrictions, and, where specified, certain of their governing provisions:

Provided that the Council does not accept responsibility for any inaccuracies contained in the Ordnance Survey data relied upon to create the map based schedule and where a parking place, loading place or length of waiting restrictions, loading restrictions or stopping restrictions is depicted in the map based schedule, that parking place, loading place or length of waiting restrictions, loading restrictions or stopping restrictions will continue to apply irrespective of any subsequent changes that have been made to the underlying Ordnance Survey data;

“the Order of 2023” means The Islington (Free Parking Places, Loading Places and Waiting, Loading and Stopping Restrictions) (Consolidation) Order 2023<sup>c</sup>.

- (2) Any reference in this Order to any enactment shall be construed as a reference to that enactment as amended, applied, consolidated, re-enacted by or as having effect by virtue of any subsequent enactment.
- (3) Unless the context otherwise requires, any expression used in this Order which is also used in the Order of 2023 shall have the same meaning as in that Order.

#### Substitution of map tiles and amendments of the Order of 2023

3. Whilst this Order continues in force and without prejudice to the validity of anything done or to any liability incurred in respect of any act or omission before the coming into operation of this Order, the Order of 2023 shall have effect as though:

---

<sup>c</sup> LBI 2023/002

- a) in respect of any map tile attached to that Order and specified in column 1 of Schedule 1 to this Order, there were substituted by the map tile attached to this Order in Schedule 3 and specified in relation thereto in column 2 of Schedule 1 to this Order.

Placing of traffic signs, etc.

4. The Council shall:

- (a) place and maintain traffic signs indicating the limits of each waiting restriction imposed by this Order; and
- (b) carry out such other work as is reasonably required for the purposes of the satisfactory operation of a length of each waiting restriction.

Dated this 16<sup>th</sup> of November 2023

Tony Ralph

Director of Environment & Commercial Operations

**SCHEDULE 1 – see Article 3(a)**

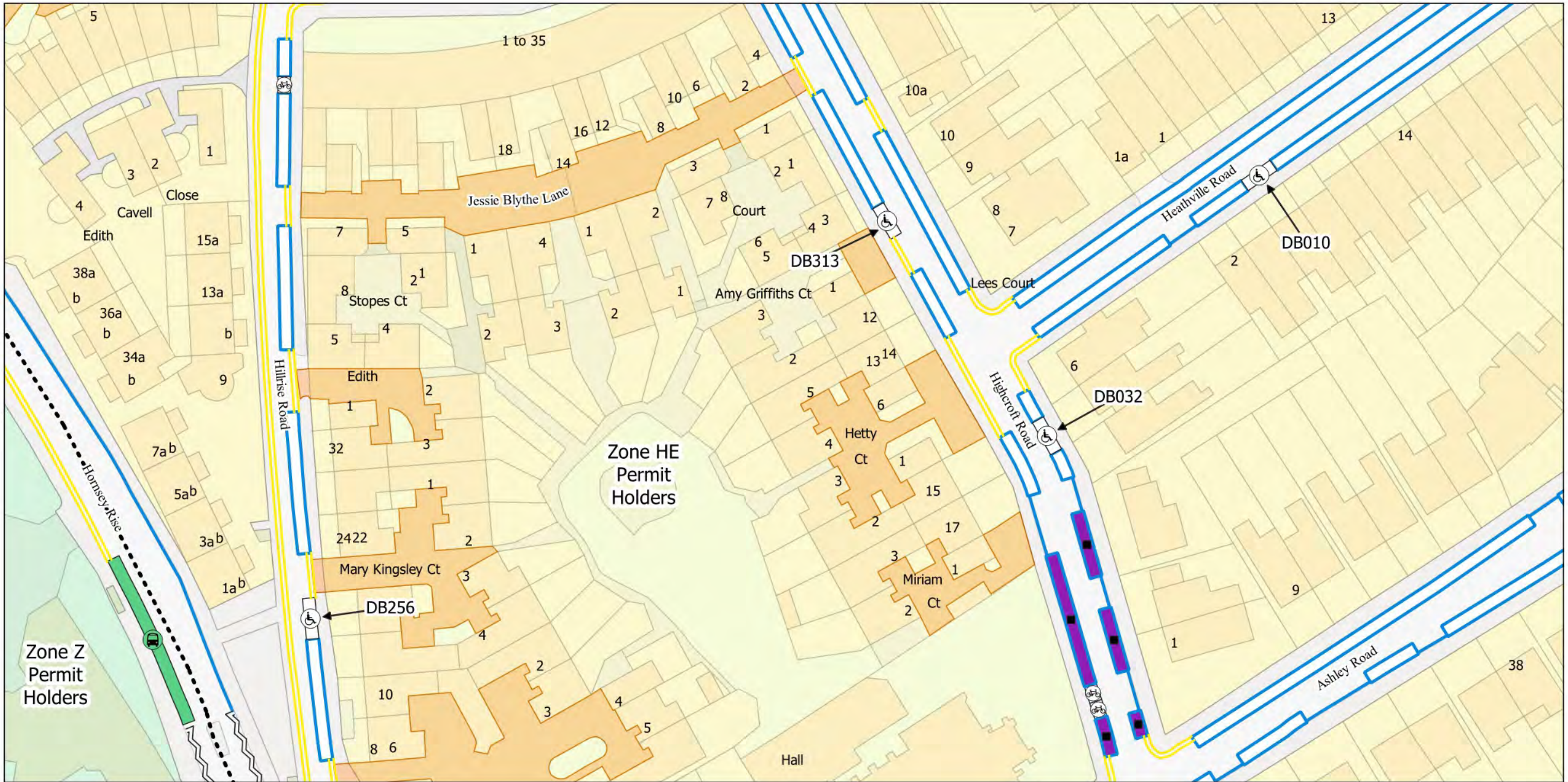
<b>Map tile attached to the Order of 2023 (1)</b>	<b>Map tile attached to this order (2)</b>	<b>Effective date (3)</b>
Map Tile D6 Revision No. 0	Map Tile D6 Revision No. 1	17/11/2023
Map Tile D7 Revision No. 0	Map Tile D7 Revision No. 1	17/11/2023
Map Tile E6 Revision No. 1	Map Tile E6 Revision No. 2	17/11/2023
Map Tile H1 Revision No. 1	Map Tile H1 Revision No. 2	17/11/2023
Map Tile L6 Revision No. 1	Map Tile L6 Revision No. 2	17/11/2023
Map Tile M6 Revision No. 0	Map Tile M6 Revision No. 1	17/11/2023
Map Tile M12 Revision No. 0	Map Tile M12 Revision No. 1	17/11/2023
Map Tile Q1 Revision No. 0	Map Tile Q1 Revision No. 1	17/11/2023
Map Tile S12 Revision No. 0	Map Tile S12 Revision No. 1	17/11/2023
Map Tile T12 Revision No. 0	Map Tile T12 Revision No. 1	17/11/2023
Map Tile AF6 Revision No. 1	Map Tile AF6 Revision No. 2	17/11/2023
Map Tile AH8 Revision No. 0	Map Tile AH8 Revision No. 1	17/11/2023
Map Tile AJ12 Revision No. 0	Map Tile AJ12 Revision No. 1	17/11/2023
Map Tile AK12 Revision No. 0	Map Tile AK12 Revision No. 1	17/11/2023
Map Tile AL16 Revision No. 1	Map Tile AL16 Revision No. 2	17/11/2023
Map Tile AO12 Revision No. 0	Map Tile AO12 Revision No. 1	17/11/2023
Map Tile AP12 Revision No. 0	Map Tile AP12 Revision No. 1	17/11/2023

## SCHEDULE 2 – Islington Streets Index

Road (1)	Map Tile (2)
Agar Grove	AF6
Airdrie Close	AH8
Alexander Road	M6
Ambler Road	M12
Arlington Avenue	AL16
Arlington Square	AL16
Ashley Road	D6, D7, E6
Aubert Park	S12, T12
Baring Street	AL16
Beaumont Rise	E6
Blackstock Mews	M12
Blackstock Road	M12
Brandon Road	AF6
Brewery Road	AF6
Bridgeman Road	AH8
Caledonian Road	AH8
Carnoustie Drive	AH8
Chapman Place	M12
Chetwynd Road	Q1
Churchill Road	Q1
City Road	AP12
Colebrooke Row	AO12, AP12
Collins Yard	AK12
Cornwallis Road	L6
Cornwallis Square	L6
Crouch Hill	D7
Dartmouth Park Hill	H1, Q1
Duncan Street	AO12
Duncan Terrace	AO12, AP12
Elfort Road	S12, T12
Elia Mews	AP12
Elia Street	AP12
Esther Anne Place	AJ12
Freeling Street	AH8
Gaskin Street	AK12
Gibson Square	AJ12, AK12
Goswell Road	AP12
Hamilton Park West	S12, T12
Heathville Road	D6
Highbury Hill	S12, T12
Highcroft Road	D6, E6
Highgate Hill	H1
Hillrise Road	D6, E6

Road (1)	Map Tile (2)
Holloway Road	M6
Holly Park	D7
Hornsey Rise	D6, E6
Imber Street	AL16
Islington High Street	AO12
Jessie Blythe Lane	D6
Kingsdown Road	L6, M6
Kiver Road	L6, M6
Landseer Road	L6, M6
Linton Street	AL16
Maiden Lane	AF6
Milner Square	AJ12
Moon Street	AJ12, AK12
New North Road	AL16
Noel Road	AO12
Old Royal Free Square	AK12
Plimsoll Road	M12
Prah Road	M12
Rees Street	AL16
Rickthorne Road	L6, M6
Romilly Road	M12
Shaftesbury Road	D7, E6
Southwood Smith Street	AK12
Spencer Rise	Q1
Stanley Terrace	L6, M6
Stavordale Road	S12, T12
Stranraer Way	AH8
Studd Street	AJ12, AK12
Sussex Close	L6
Theberton Street	AK12
Thornhill Crescent	AH8
Thornhill Square	AH8
Tileyard Road	AF6
Torrens Street	AP12
Trinder Road	D7
Upper Street	AJ12, AK12, AO12
Vincent Terrace	AO12
Water Tower Place	AK12
Waterlow Road	H1
Whewell Road	L6
Wiltshire Row	AL16
Wyndham Crescent	Q1
York Way	AF6

**SCHEDULE 3 – Substituted map tiles (See Article 3(a) and Schedules 1 and 2)**



- No Stopping at any time
- No Waiting at any time
- No Waiting Mon-Fri 10am-2pm
- Resident Permit Mon-Fri 10am-2pm
- Dedicated Disabled Bay
- Bus Stop
- Bikehangar
- 2h Pay by Phone (1h NR) or Permit Holders Mon-Fri 10am-2pm
- Controlled Parking Zone Boundary
- Estate Roads



- || No Loading at any time
- == No Waiting at any time
- No Waiting Mon-Fri 10am-2pm
- ▭ Resident Permit Mon-Fri 10am-2pm
- 🏍️ Motorcycle Parking, charged: Mon-Fri 10am-2pm
- ♿ Disabled Persons Bay
- 🚗 Car Club Bay
- 🚌 Bus Stop
- 📞 2h Pay by Phone (1h NR) or Resident Permit Mon-Fri 10am-2pm
- 📞 2h Pay by Phone (1h NR) or Permit Holders Mon-Fri 10am-2pm
- 📞 2h Pay by Phone (1h NR) Mon-Fri 10am-2pm
- 🏠 Estate Roads



The Islington (Charged-For Parking Places) (Amendment No. 32) Order 2023  
 The Islington (Free Parking Places, Loading Places and Waiting, Loading and Stopping Restrictions) (Amendment No. 31) Order 2023

© Crown copyright and database rights 2021. Ordnance Survey 100021551

Status: Confirmed

Effective From: 17/11/2023

Effective To: N/A

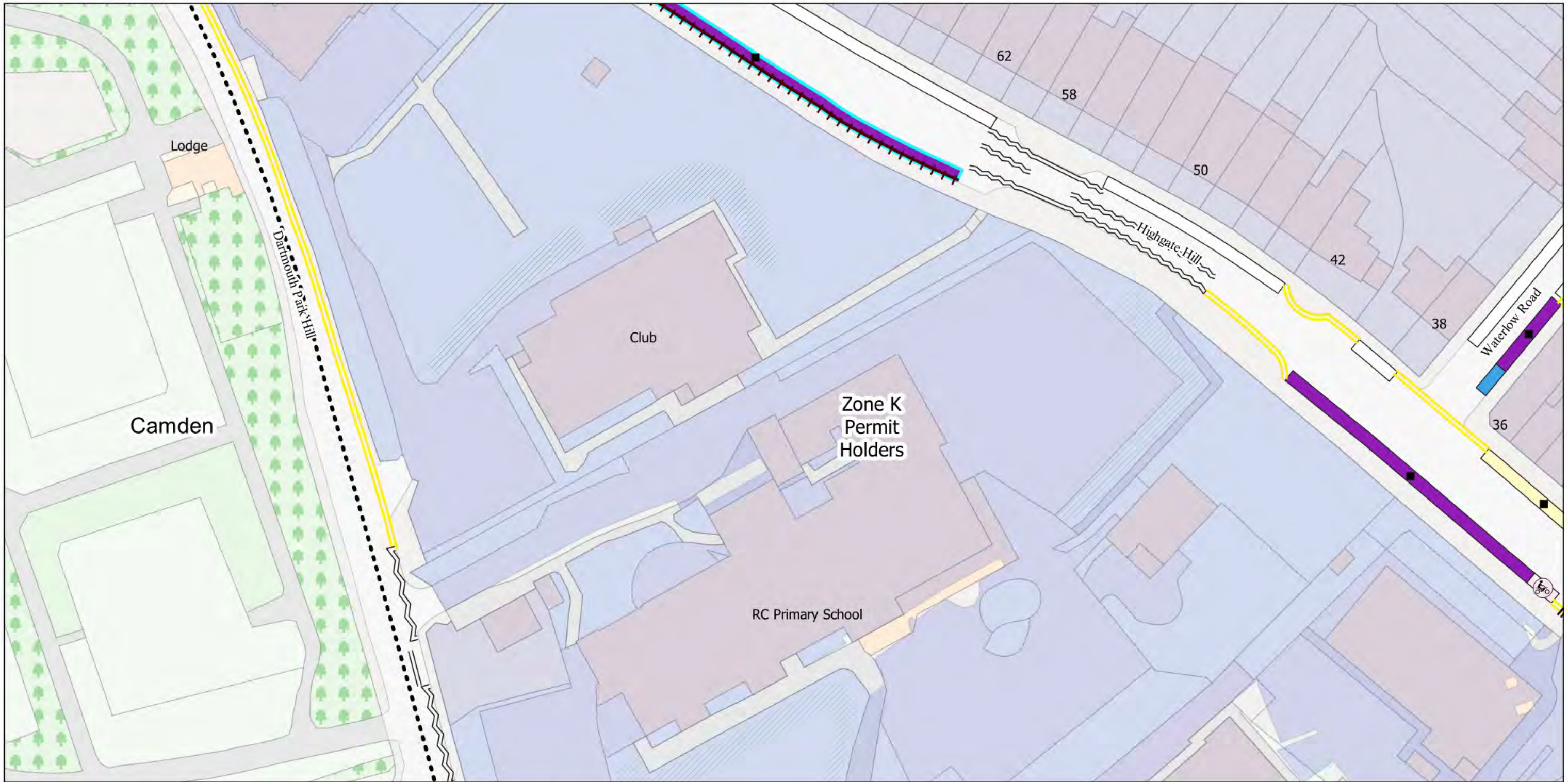
Map Tile - D7 Revision Number - 1

Scale: 1:625  
 D6 C7 D8  
 E7

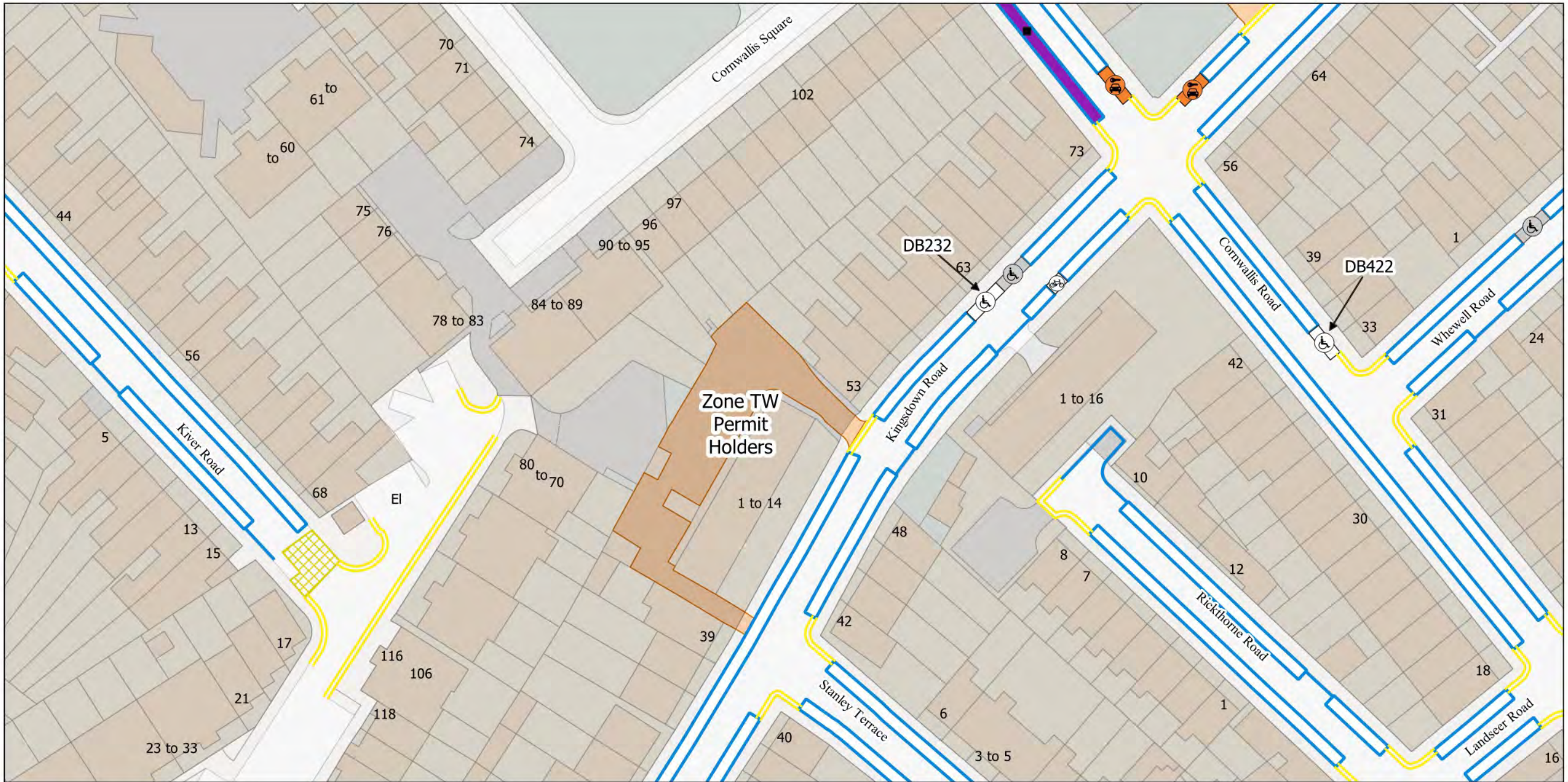




- No Stopping at any time
- No Waiting at any time
- No Waiting Mon-Fri 10am-2pm
- Resident Permit Mon-Fri 10am-2pm
- Dedicated Disabled Bay
- Car Club Bay
- Bus Stop
- 2h Pay by Phone (1h NR) or Resident Permit Mon-Fri 10am-2pm
- 2h Pay by Phone (1h NR) or Permit Holders Mon-Fri 10am-2pm
- Controlled Parking Zone Boundary
- Estate Roads



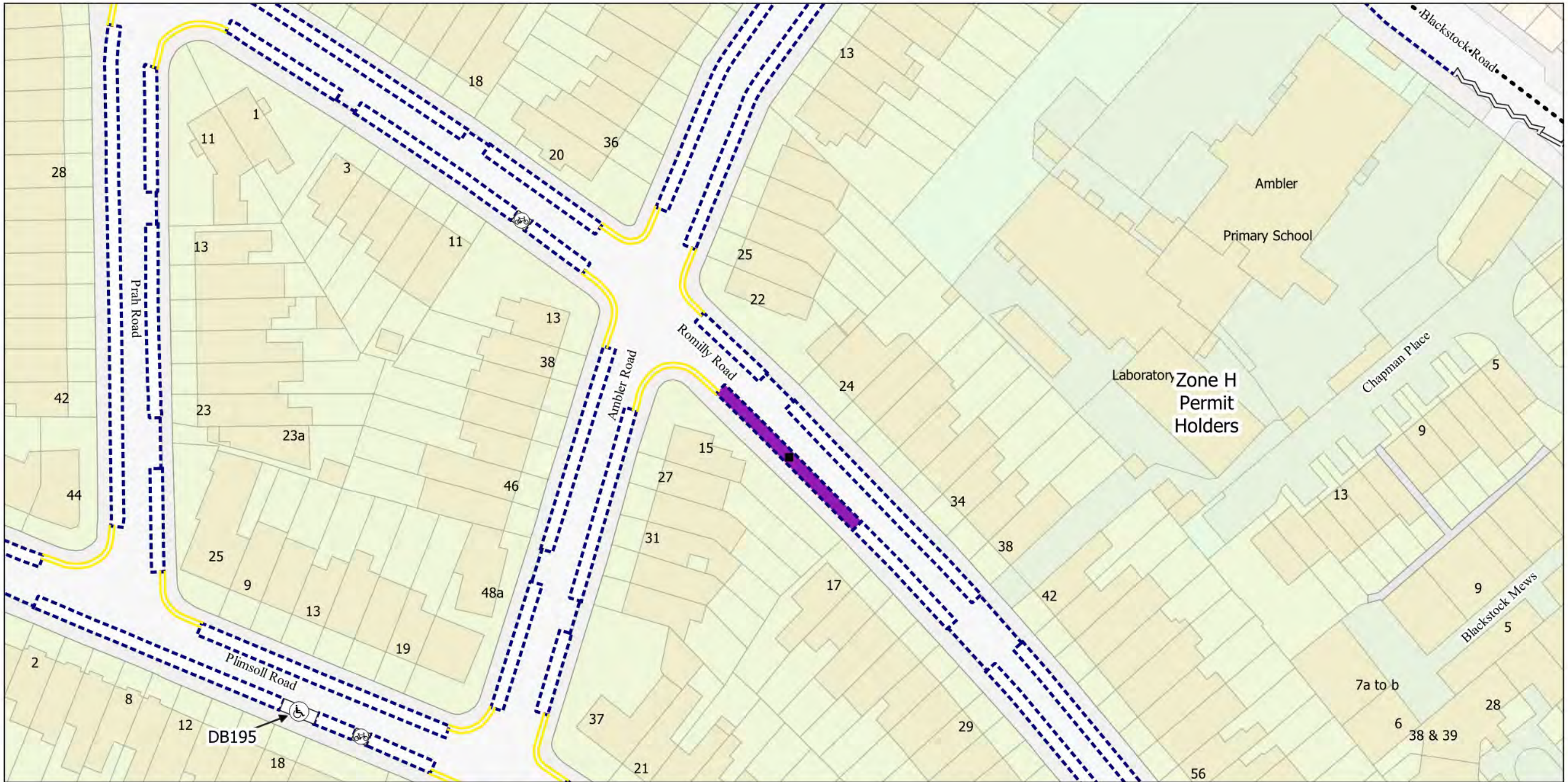
- No Stopping at any time
- || No Loading at any time
- ||| No Loading Mon-Fri 4pm-7pm
- No Waiting at any time
- No Waiting Mon-Fri 4pm-7pm
- Resident Permit At Any Time
- Parklet
- ♿ Motorcycle Parking, charged: At Any Time
- 2h Pay by Phone (1h NR) or Permit Holders Mon-Fri 12am-4pm 7pm-12am Sat & Sun At Any Time
- 2h Pay by Phone (1h NR) or Permit Holders At Any Time
- 2h Pay by Phone (1h NR) At Any Time
- ⋯ Controlled Parking Zone Boundary



- No Waiting at any time
- No Waiting Mon-Fri 10am-2pm
- Resident Permit Mon-Fri 10am-2pm
- Disabled Persons Bay
- Dedicated Disabled Bay
- Car Club Bay
- Bikehangar
- 2h Pay by Phone (1h NR) or Permit Holders Mon-Fri 10am-2pm
- Box Junctions
- Estate Roads



- No Waiting at any time
- No Waiting Mon-Fri 10am-2pm
- Resident Permit Mon-Fri 8.30am-6.30pm Sat 8.30am-1.30pm and match days
- Resident Permit Mon-Fri 10am-2pm
- M Motorcycle Parking, charged: Mon-Fri 10am-2pm
- Loading Bay Mon-Fri 10am-2pm
- EV Electric Vehicle Bay
- B Bikehangar
- 2h Pay by Phone (1h NR) or Permit Holders Mon-Fri 10am-2pm
- 2h Pay by Phone (1h NR) Mon-Fri 10am-2pm
- Controlled Parking Zone Boundary
- TfL Controlled Roads



- No Stopping at any time
- No Waiting at any time
- No Waiting Mon-Sat 8.30am-6.30pm and match days
- Resident Permit Mon-Sat 8.30am-6.30pm and match days
- ♿ Dedicated Disabled Bay
- 🚲 Bikehangar
- 🚗 2h Pay by Phone (1h NR) or Permit Holders Mon-Sat 8.30am-6.30pm and match days
- Controlled Parking Zone Boundary



**The Islington (Charged-For Parking Places) (Amendment No. 32) Order 2023**  
**The Islington (Free Parking Places, Loading Places and Waiting, Loading and Stopping Restrictions) (Amendment No. 31) Order 2023**

© Crown copyright and database rights 2021. Ordnance Survey 100021551

Status: Confirmed

Effective From: 17/11/2023

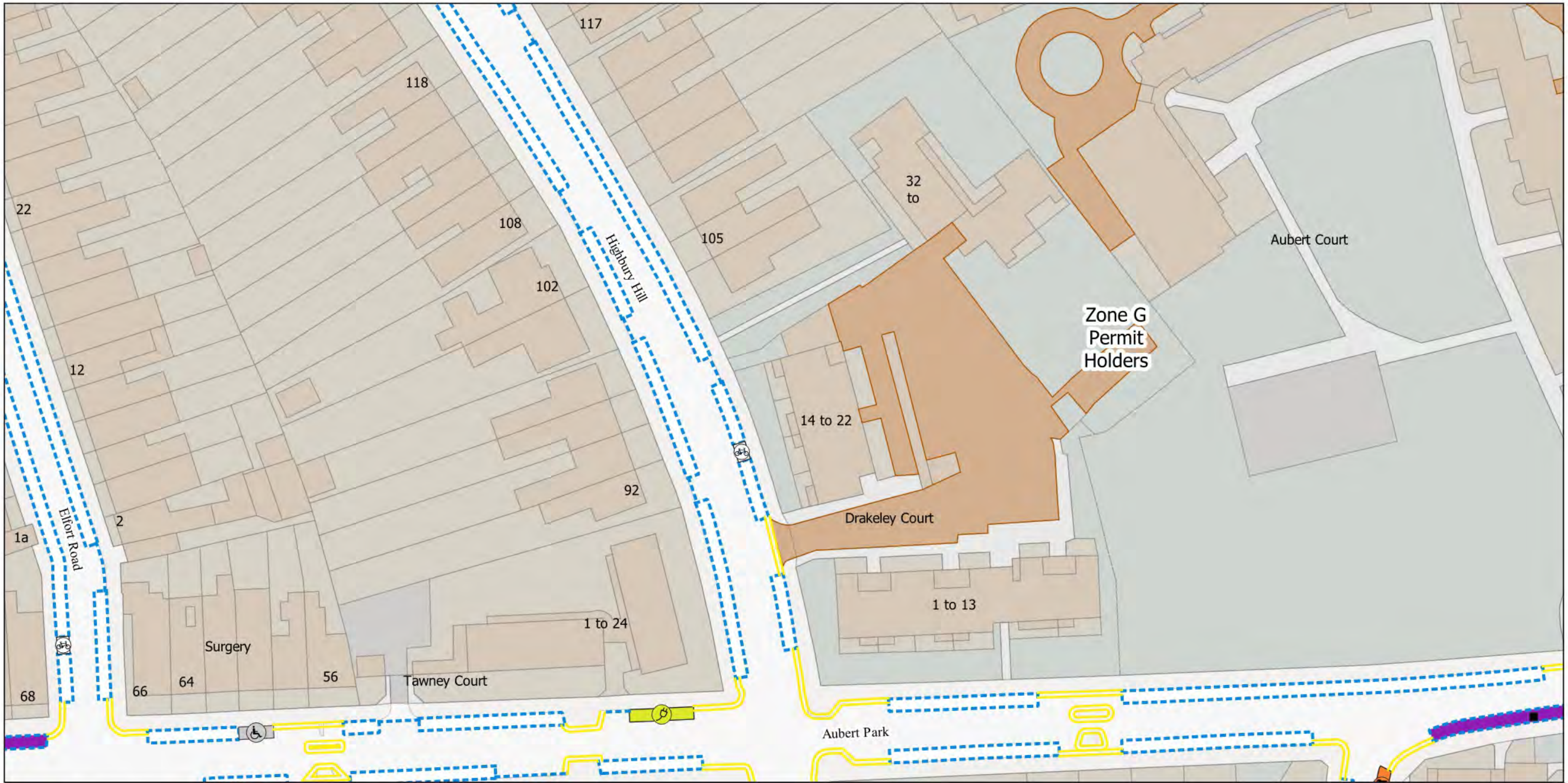
Effective To: N/A










Map Tile - M12 Revision Number - 1  
 See article for match day restrictions.

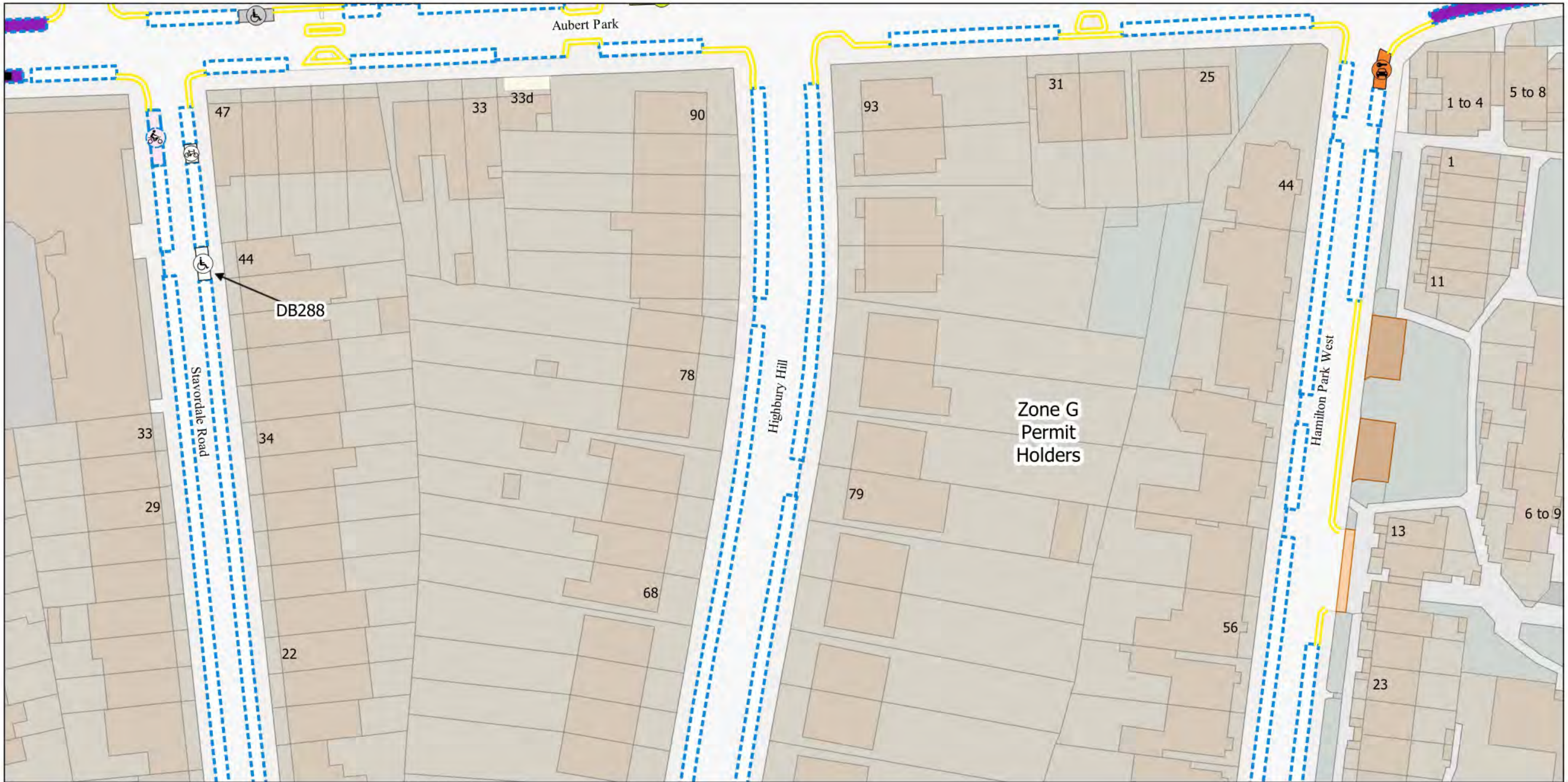
Scale: 1:625  
 M11 M12 M13



- No Stopping at any time
- || No Loading at any time
- No Waiting at any time
- No Waiting Mon-Fri 8.30am-6.30pm
- ▭ Resident Permit Mon-Fri 8.30am-6.30pm Sat 8.30am-1.30pm
- ♿ Disabled Persons Bay
- ▭ 2h Pay by Phone (1h NR) Mon-Fri 8.30am-6.30pm Sat 8.30am-1.30pm
- ⋯ Controlled Parking Zone Boundary

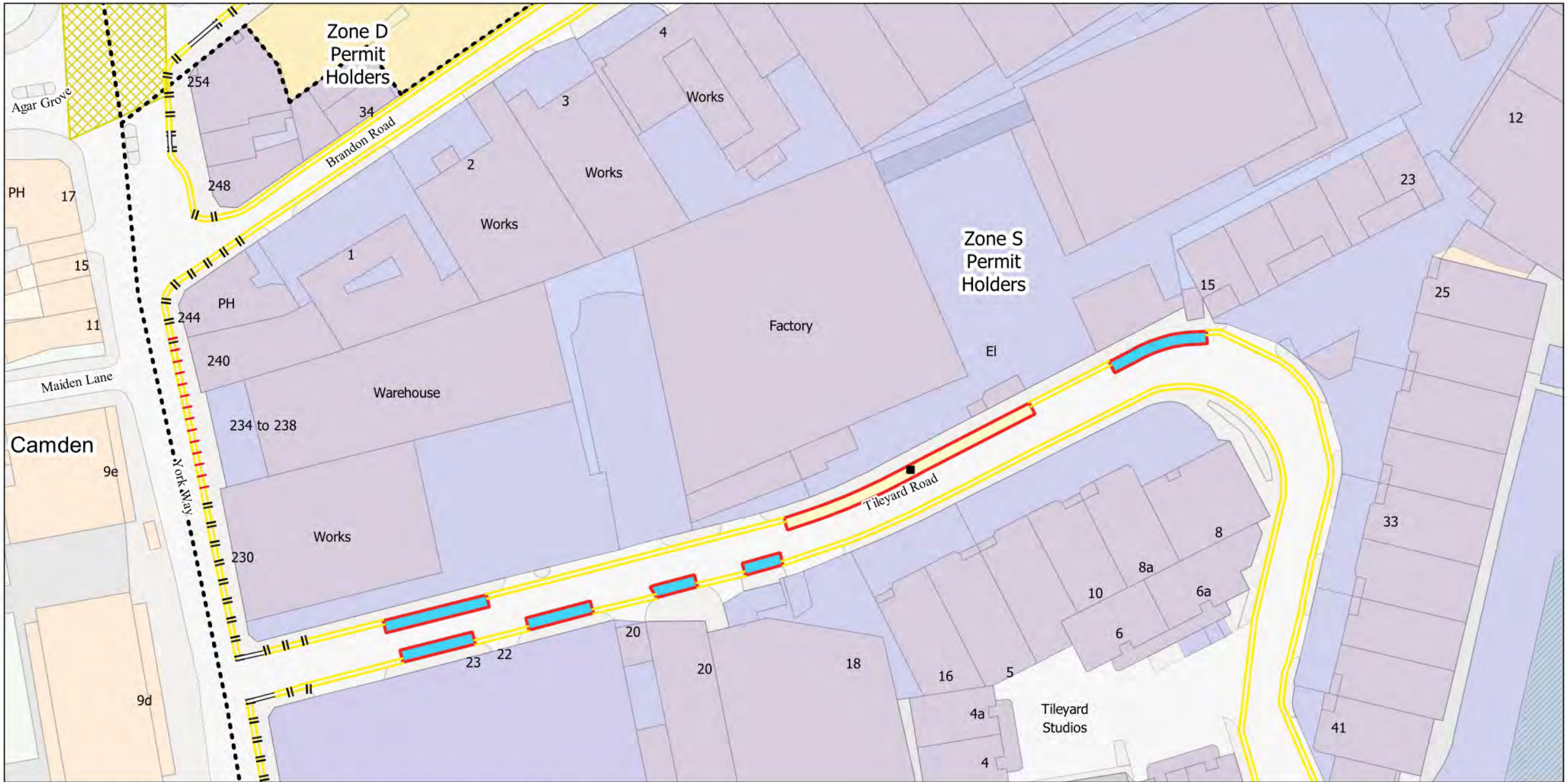


-  No Waiting at any time
-  No Waiting Mon-Fri 10am-2pm and match days
-  Resident Permit Mon-Fri 10am-2pm and match days
-  Electric Vehicle Bay
-  Disabled Persons Bay
-  Car Club Bay
-  Bikehangar
-  2h Pay by Phone (1h NR) or Permit Holders Mon-Fri 10am-2pm and match days
-  Estate Roads



- No Waiting at any time
- No Waiting Mon-Fri 10am-2pm and match days
- Resident Permit Mon-Fri 10am-2pm and match days
- Motorcycle Parking, charged: Mon-Fri 10am-2pm and match days
- Electric Vehicle Bay
- Disabled Persons Bay
- Dedicated Disabled Bay
- Car Club Bay
- Bikehangar
- 2h Pay by Phone (1h NR) or Permit Holders Mon-Fri 10am-2pm and match days
- Estate Roads





- No Stopping at any time
- || No Loading at any time
- ||| No Loading 4pm-10am
- No Waiting at any time
- Business Permit Mon-Fri 8.30am-6.30pm Sat 8.30am-1.30pm
- 2h Pay by Phone (1h NR) Mon-Fri 8.30am-6.30pm Sat 8.30am-1.30pm
- Controlled Parking Zone Boundary
- ⊠ Box Junctions



The Islington (Charged-For Parking Places) (Amendment No. 32) Order 2023  
 The Islington (Free Parking Places, Loading Places and Waiting, Loading and Stopping Restrictions) (Amendment No. 31) Order 2023

© Crown copyright and database rights 2021. Ordnance Survey 100021551

Status: Confirmed

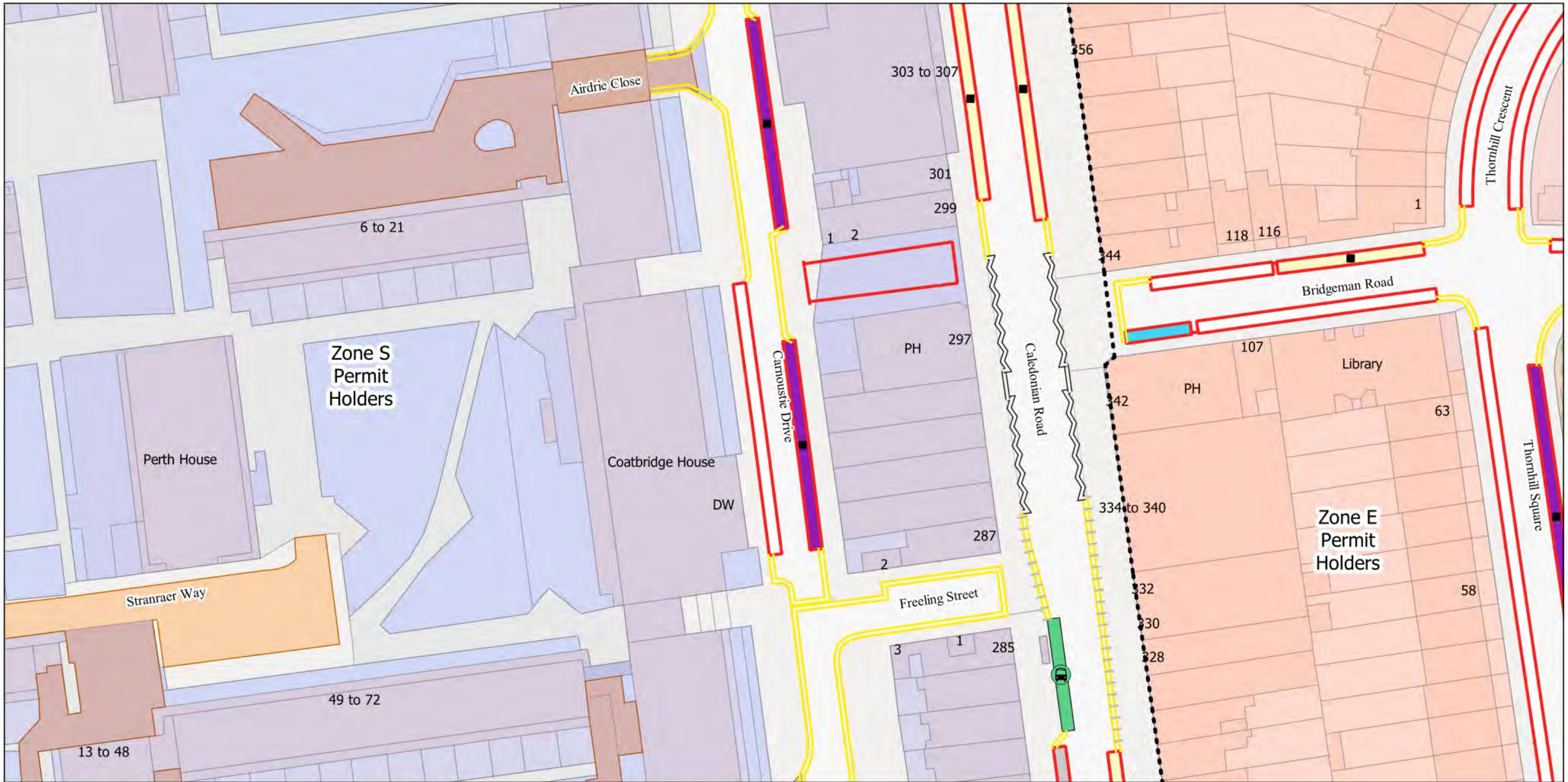
Effective From: 17/11/2023

Effective To: N/A

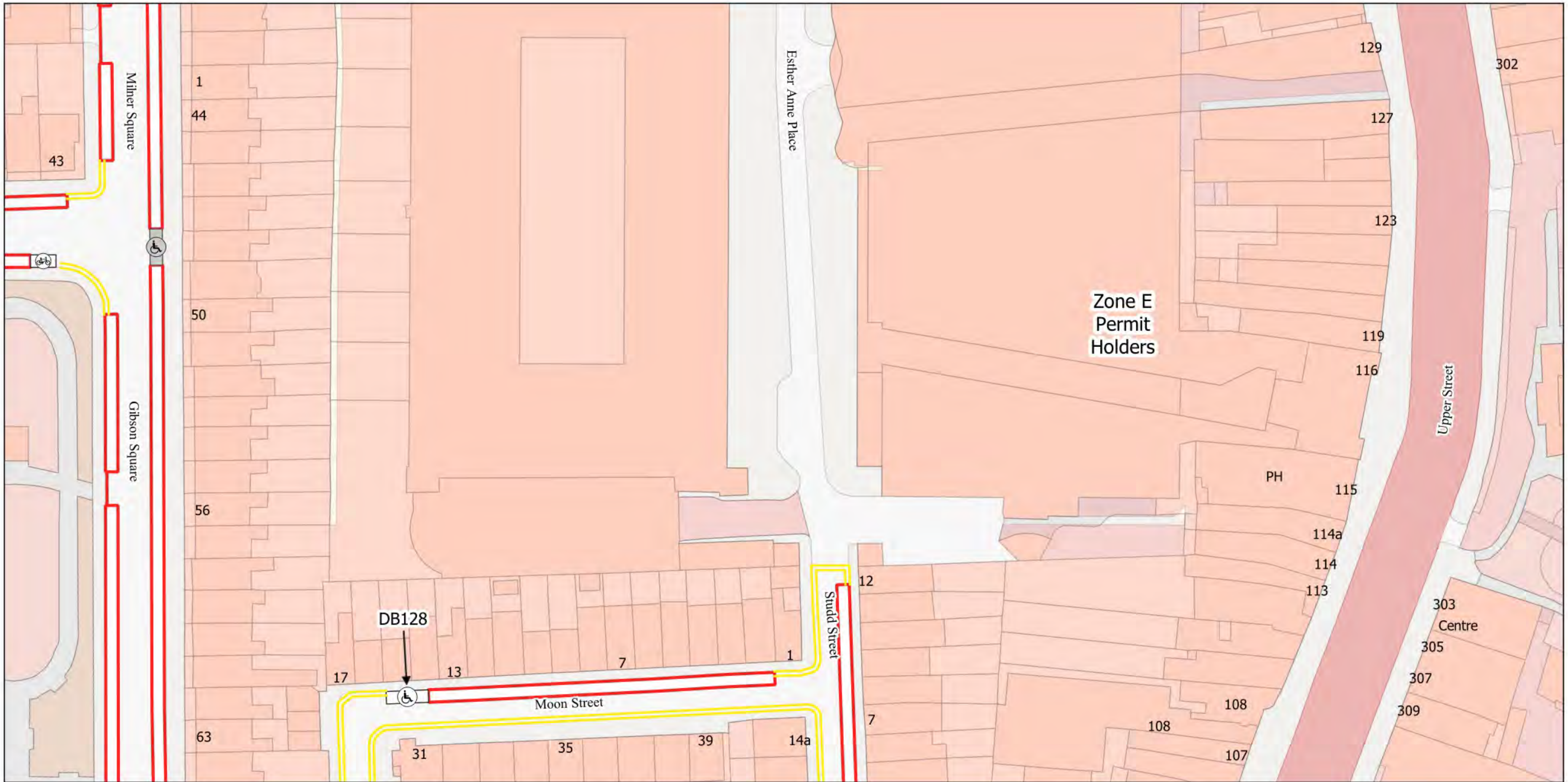
Map Tile - AF6 Revision Number - 2

Scale:  
1:625

AE6  
 + AF7  
 AG6



No Stopping at any time	Business Permit Mon-Fri 8.30am-6.30pm Sat 8.30am-1.30pm
No Loading Mon-Fri 8am-9.30am 4.30pm-6.30pm	Bus Stop
No Waiting at any time	2h Pay by Phone (1h NR) or Permit Holders Mon-Fri 8.30am-6.30pm Sat 8.30am-1.30pm
No Waiting Mon-Fri 8.30am-6.30pm Sat 8.30am-1.30pm	2h Pay by Phone (1h NR) Mon-Fri 8.30am-6.30pm Sat 8.30am-1.30pm
Resident Permit Mon-Fri 8.30am-6.30pm Sat 8.30am-1.30pm	Controlled Parking Zone Boundary
Loading Bay Mon-Fri 8.30am-6.30pm Sat 8.30am-1.30pm	Estate Roads



- No Waiting at any time
- No Waiting Mon-Fri 8.30am-6.30pm Sat 8.30am-1.30pm
- Resident Permit Mon-Fri 8.30am-6.30pm Sat 8.30am-1.30pm
- Disabled Persons Bay
- ♿ Dedicated Disabled Bay
- 🚲 Bikehangar
- TfL Controlled Roads



The Islington (Charged-For Parking Places) (Amendment No. 32) Order 2023  
 The Islington (Free Parking Places, Loading Places and Waiting, Loading and Stopping Restrictions) (Amendment No. 31) Order 2023

© Crown copyright and database rights 2021. Ordnance Survey 100021551

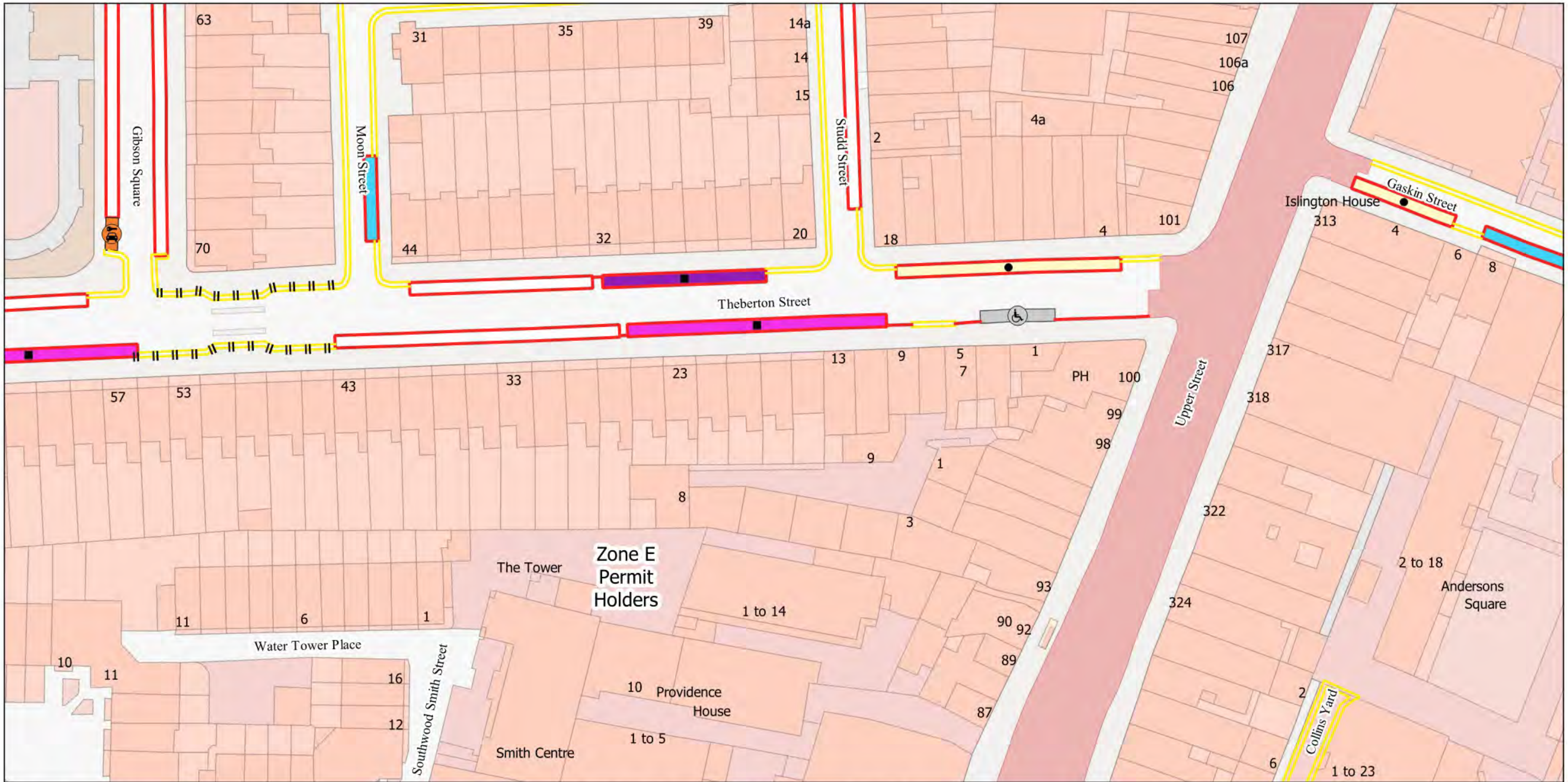
Status: Confirmed

Effective From: 17/11/2023

Effective To: N/A

Map Tile - AJ12 Revision Number - 1

Scale: AI12  
 1:625 AJ11 + AJ13  
 AK12



- || || No Loading at any time
- == No Waiting at any time
- No Waiting Mon-Fri 8.30am-6.30pm Sat 8.30am-1.30pm
- ▭ Resident Permit Mon-Fri 8.30am-6.30pm Sat 8.30am-1.30pm
- ♿ Disabled Persons Bay
- 🚗 Car Club Bay
- ▭ Business Permit Mon-Fri 8.30am-6.30pm Sat 8.30am-1.30pm
- ▭ 2h Pay by Phone (1h NR) or Permit Holders Mon-Fri 8.30am-6.30pm Sat 8.30am-1.30pm
- ▭ 2h Pay by Phone (1h NR) or Business Permit Mon-Fri 8.30am-6.30pm Sat 8.30am-1.30pm
- 1h Pay by Phone (1h NR) Mon-Fri 8.30am-6.30pm Sat 8.30am-1.30pm
- ▭ TfL Controlled Roads



The Islington (Charged-For Parking Places) (Amendment No. 32) Order 2023  
 The Islington (Free Parking Places, Loading Places and Waiting, Loading and Stopping Restrictions) (Amendment No. 31) Order 2023

© Crown copyright and database rights 2021. Ordnance Survey 100021551

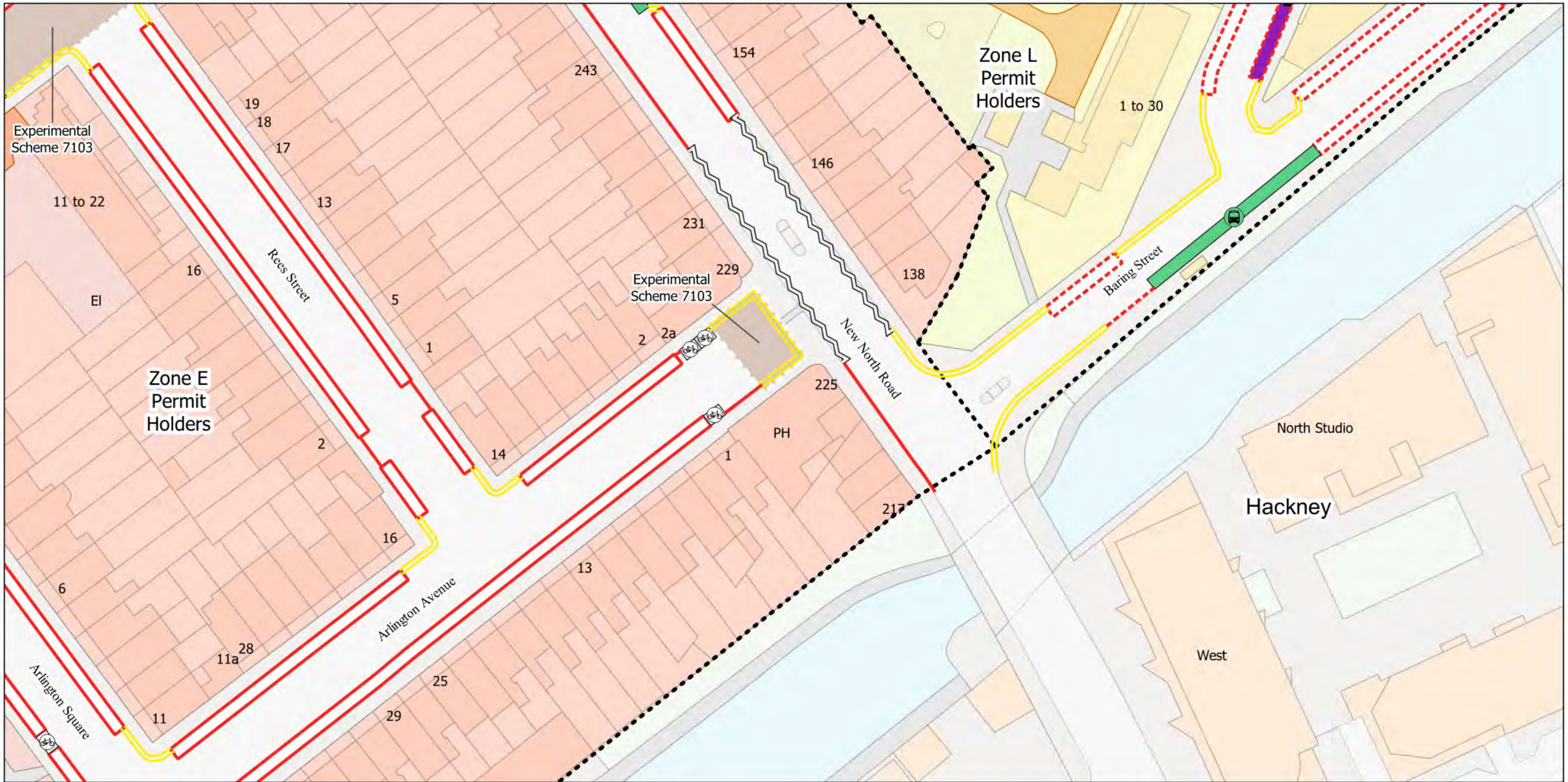
Status: Confirmed

Effective From: 17/11/2023

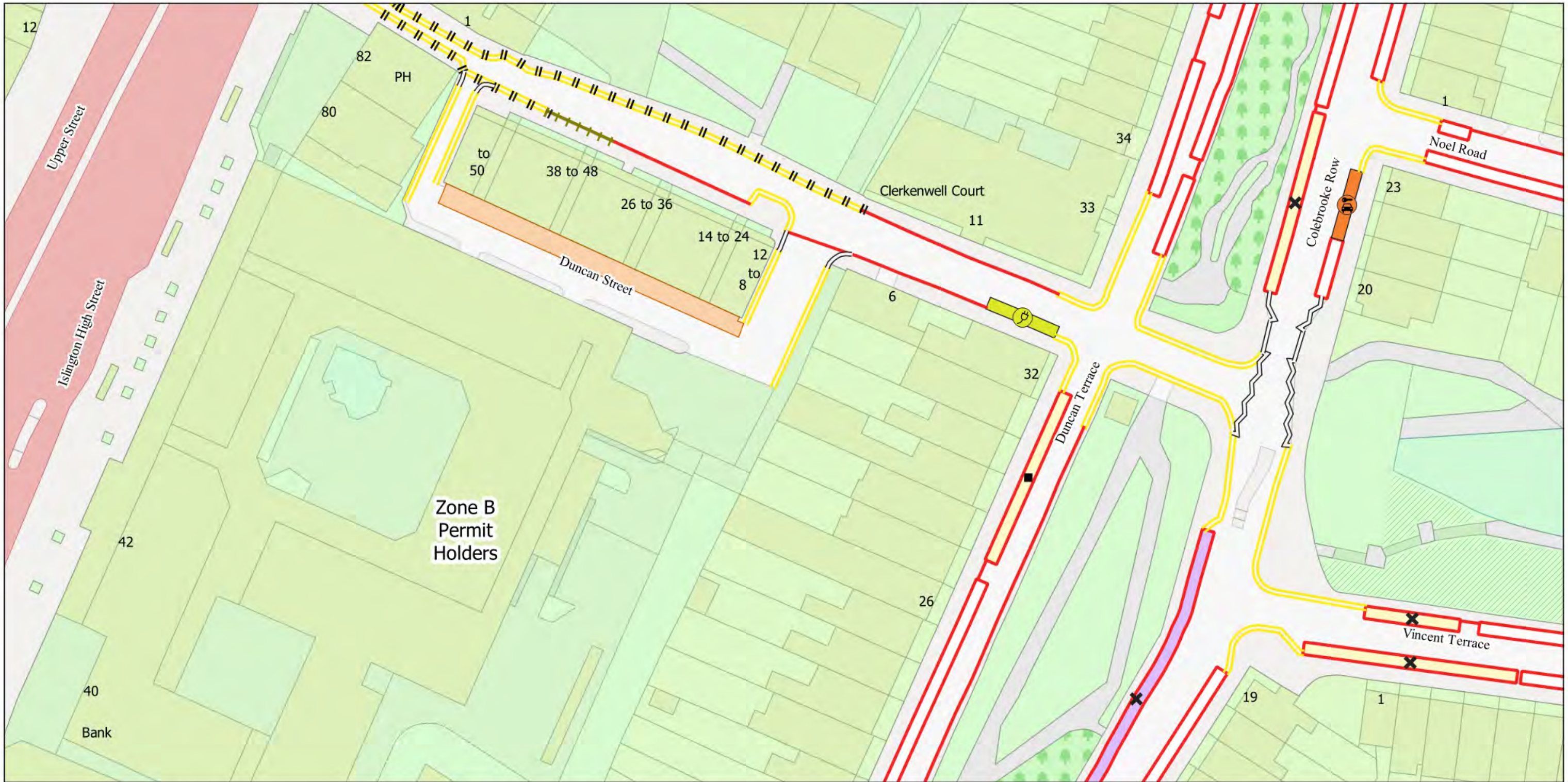
Effective To: N/A

Map Tile - AK12 Revision Number - 1

Scale: AJ12  
 1:625 AK11 + AK13  
 AL12



- No Stopping at any time
- No Waiting at any time
- No Waiting Mon-Fri 8.30am-6.30pm Sat 8.30am-1.30pm
- No Waiting Mon-Fri 8.30am-6.30pm Sat 8.30am-1.30pm and match days
- Resident Permit Mon-Fri 8.30am-6.30pm Sat 8.30am-1.30pm and match days
- Resident Permit Mon-Fri 8.30am-6.30pm Sat 8.30am-1.30pm
- Bus Stop
- Bikehangar
- 2h Pay by Phone (1h NR) or Permit Holders Mon-Fri 8.30am-6.30pm Sat 8.30am-1.30pm and match days
- Controlled Parking Zone Boundary
- Experimental Area
- Estate Roads



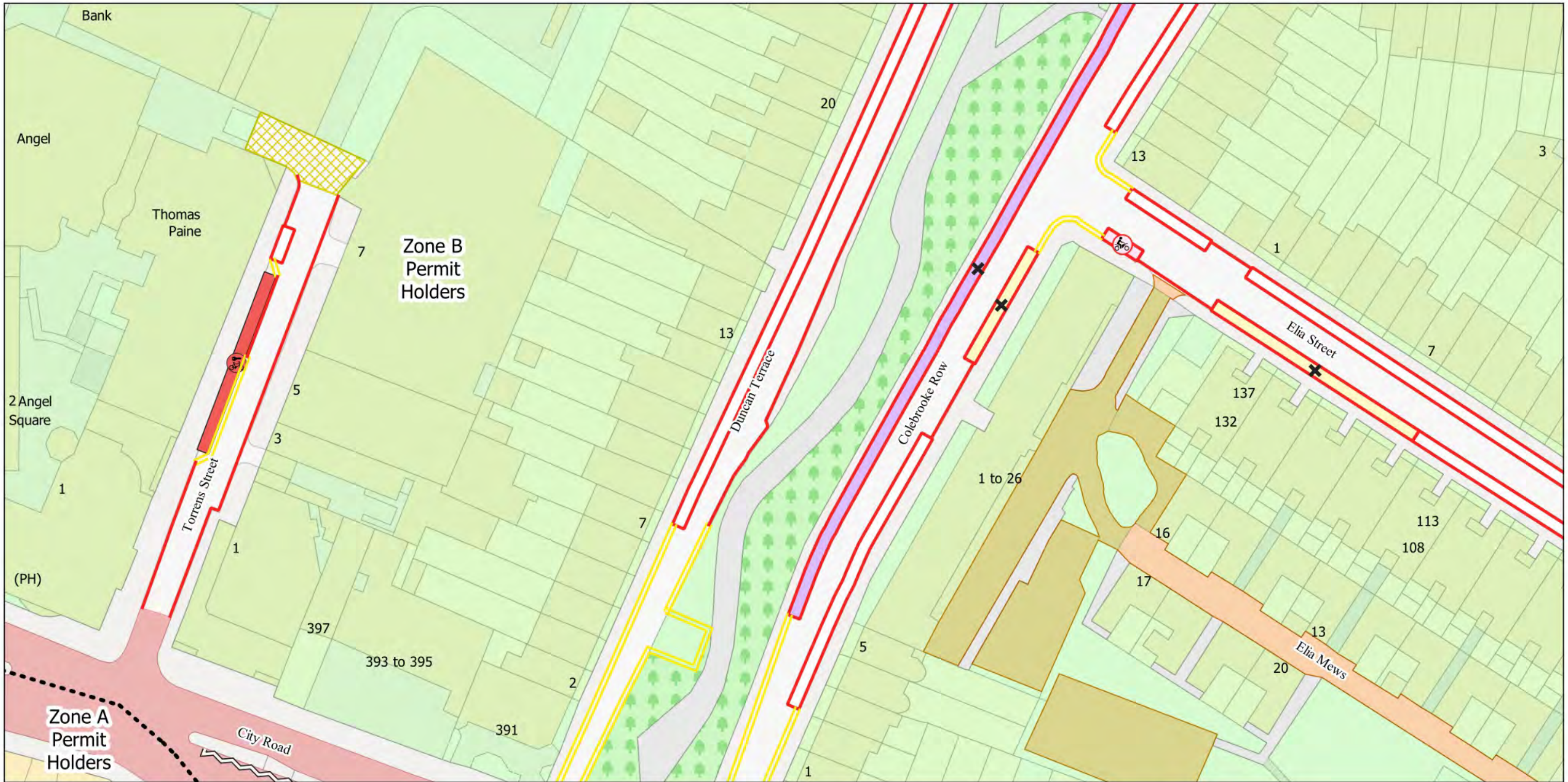
—	No Stopping at any time		Electric Vehicle Bay
	No Loading at any time		Car Club Bay
	No Loading Mon-Sat 8am-6.30pm		4h Pay by Phone (1h NR) or Resident Permit Mon-Fri 8.30am-6.30pm Sat 8.30am-1.30pm
—	No Waiting at any time		4h Pay by Phone (1h NR) Mon-Fri 8.30am-6.30pm Sat 8.30am-1.30pm
—	No Waiting Mon-Fri 8.30am-6.30pm Sat 8.30am-1.30pm		2h Pay by Phone (1h NR) Mon-Fri 8.30am-6.30pm Sat 8.30am-1.30pm
—	No Waiting Mon-Sat 8am-6.30pm		Estate Roads
—	Resident Permit Mon-Fri 8.30am-6.30pm Sat 8.30am-1.30pm		TfL Controlled Roads



The Islington (Charged-For Parking Places) (Amendment No. 32) Order 2023  
 The Islington (Free Parking Places, Loading Places and Waiting, Loading and Stopping Restrictions) (Amendment No. 31) Order 2023  
 © Crown copyright and database rights 2021. Ordnance Survey 100021551

Map Tile - A012 Revision Number - 1  
 Status: Confirmed  
 Effective From: 17/11/2023  
 Effective To: N/A

Scale: AN12  
 1:625 AO11  
 AP12



- No Stopping at any time
- No Waiting at any time
- No Waiting Mon-Fri 8.30am-6.30pm Sat 8.30am-1.30pm
- Resident Permit Mon-Fri 8.30am-6.30pm Sat 8.30am-1.30pm
- Motorcycle Parking, charged: Mon-Fri 8.30am-6.30pm Sat 8.30am-1.30pm
- Cycle Hire
- 4h Pay by Phone (1h NR) or Resident Permit Mon-Fri 8.30am-6.30pm Sat 8.30am-1.30pm
- 4h Pay by Phone (1h NR) Mon-Fri 8.30am-6.30pm Sat 8.30am-1.30pm
- Controlled Parking Zone Boundary
- Box Junctions
- Estate Roads
- TfL Controlled Roads