

London Borough of Islington
Traffic Management Order
2023/068

The Islington (Free Parking Places, Loading Places and Waiting, Loading and Stopping Restrictions) (Amendment No. 24) Order 2023

Made on ... 20 July 2023
Coming into operation on ... 24 July 2023

The Council of the London Borough of Islington, after consulting the Commissioner of Police of the Metropolis, in exercise of the powers conferred by sections 6 and 124 of and Part IV of Schedule 9 to the Road Traffic Regulation Act 1984^a, as amended by the Local Government Act 1985^b, and of all other powers thereunto enabling, hereby make the following Order:-

Citation and commencement

1. This Order may be cited as The Islington (Free Parking Places, Loading Places and Waiting, Loading and Stopping Restrictions) (Amendment No. 24) Order 2023 and shall come into force on the 24th of July 2023.

Interpretation

2. (1) In this Order:

“Council” means the Council of the London Borough of Islington;

“map schedule legend” means the map schedule legend attached to the Order of 2023 which, when used in conjunction with a map tile, identifies the specific type of parking place or loading place designated by or waiting restriction or loading restriction provided by this Order and the specific type of parking place and loading place designated by or waiting, loading or stopping restriction provided by the Order of 2023 and, where specified, certain of their governing provisions;

“map tile” means an individual map with a specific tile reference, being part of the map based schedule attached to this Order;

“map based schedule” means the collection of map tiles attached to and to be read in conjunction with this Order and listed in Schedule 1 to this Order which depicts the parking places designated by and the waiting restrictions and loading restrictions provided by this Order and the parking places and loading places designated by and waiting restrictions, loading restrictions and stopping restrictions provided by the Order of 2016 and, in conjunction with either the map schedule legend or a map tile label, or both, identifies the type of each particular parking place or loading place or length of waiting restrictions, loading restrictions or stopping restrictions, and, where specified, certain of their governing provisions:

^a 1984 c.27

^b 1985 c.51

Provided that the Council does not accept responsibility for any inaccuracies contained in the Ordnance Survey data relied upon to create the map based schedule and where a parking place, loading place or length of waiting restrictions, loading restrictions or stopping restrictions is depicted in the map based schedule, that parking place, loading place or length of waiting restrictions, loading restrictions or stopping restrictions will continue to apply irrespective of any subsequent changes that have been made to the underlying Ordnance Survey data;

“the Order of 2023” means The Islington (Free Parking Places, Loading Places and Waiting, Loading and Stopping Restrictions) (Consolidation) Order 2023^c.

- (2) Any reference in this Order to any enactment shall be construed as a reference to that enactment as amended, applied, consolidated, re-enacted by or as having effect by virtue of any subsequent enactment.
- (3) Unless the context otherwise requires, any expression used in this Order which is also used in the Order of 2023 shall have the same meaning as in that Order.

Substitution of map tiles and amendments of the Order of 2023

3. Whilst this Order continues in force and without prejudice to the validity of anything done or to any liability incurred in respect of any act or omission before the coming into operation of this Order, the Order of 2023 shall have effect as though:
 - (1) in respect of any map tile attached to that Order and specified in column 1 of Schedule 1 to this Order, there were substituted by the map tile attached to this Order in Schedule 3 and specified in relation thereto in column 2 of Schedule 1 to this Order.

Placing of traffic signs, etc.

4. The Council shall:
 - (a) place and maintain traffic signs indicating the limits of each waiting restriction imposed by this Order; and
 - (b) carry out such other work as is reasonably required for the purposes of the satisfactory operation of a length of each waiting restriction.

Dated this 20th day of July 2023

Tony Ralph
Director of Environment & Commercial Operations

^c LBI 2023/002

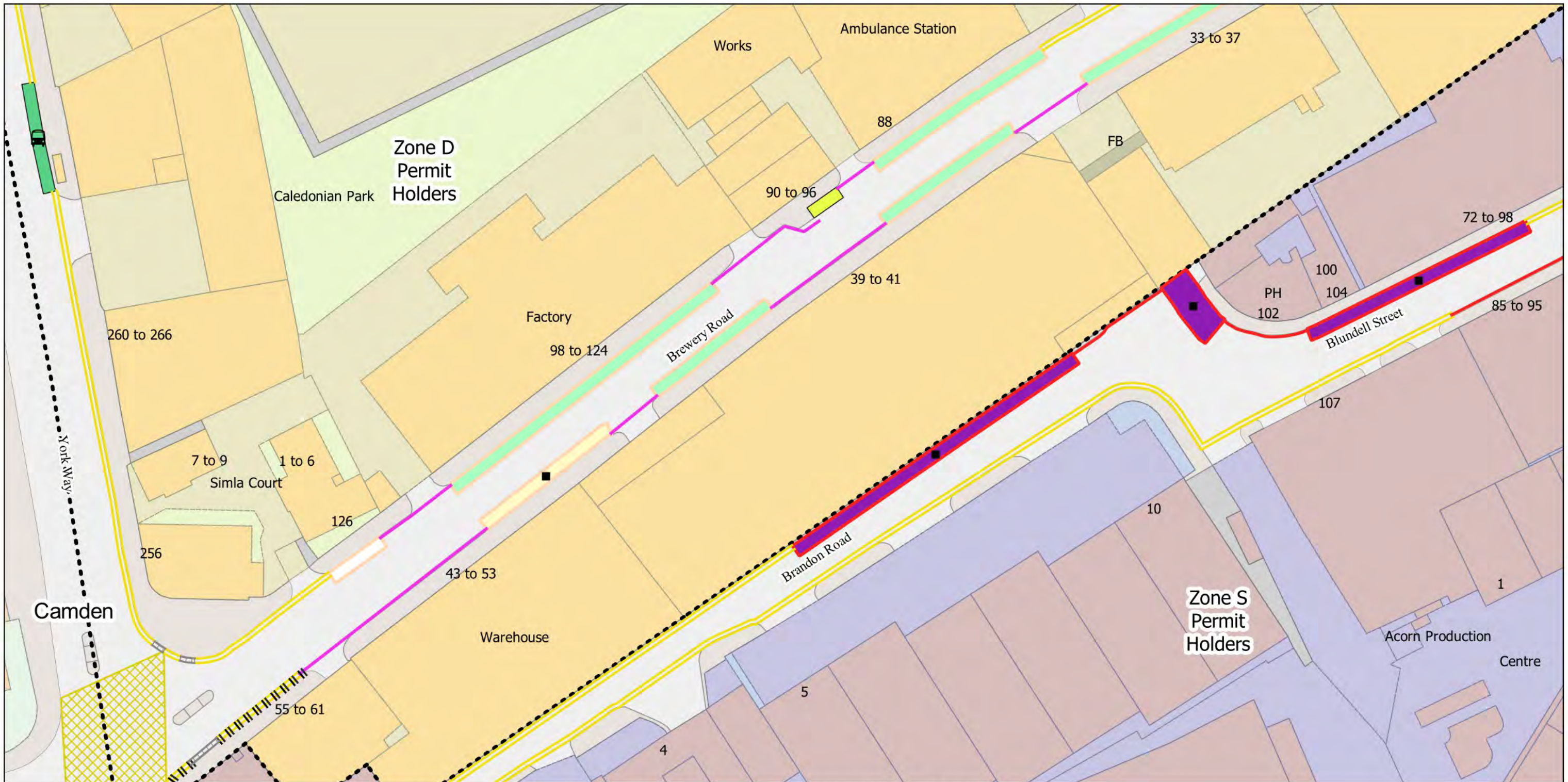
SCHEDULE 1 – see Article 3(1)

Map tile attached to the Order of 2023 (1)	Map tile attached to this order (2)	Effective date (3)
Map Tile AM7 Revision No. 0	Map Tile AM7 Revision No. 1	24/07/2023
Map Tile AL7 Revision No. 0	Map Tile AL7 Revision No. 1	24/07/2023
Map Tile AE6 Revision No. 0	Map Tile AE6 Revision No. 1	24/07/2023
Map Tile AF6 Revision No. 0	Map Tile AF6 Revision No. 1	24/07/2023
Map Tile AG6 Revision No. 0	Map Tile AG6 Revision No. 1	24/07/2023
Map Tile AH6 Revision No. 0	Map Tile AH6 Revision No. 1	24/07/2023
Map Tile AI6 Revision No. 0	Map Tile AI6 Revision No. 1	24/07/2023
Map Tile AJ6 Revision No. 0	Map Tile AJ6 Revision No. 1	24/07/2023
Map Tile AJ7 Revision No. 0	Map Tile AJ7 Revision No. 1	24/07/2023
Map Tile AK6 Revision No. 0	Map Tile AK6 Revision No. 1	24/07/2023
Map Tile AK7 Revision No. 0	Map Tile AK7 Revision No. 1	24/07/2023
Map Tile AN7 Revision No. 0	Map Tile AN7 Revision No. 1	24/07/2023
Map Tile AO7 Revision No. 0	Map Tile AO7 Revision No. 1	24/07/2023

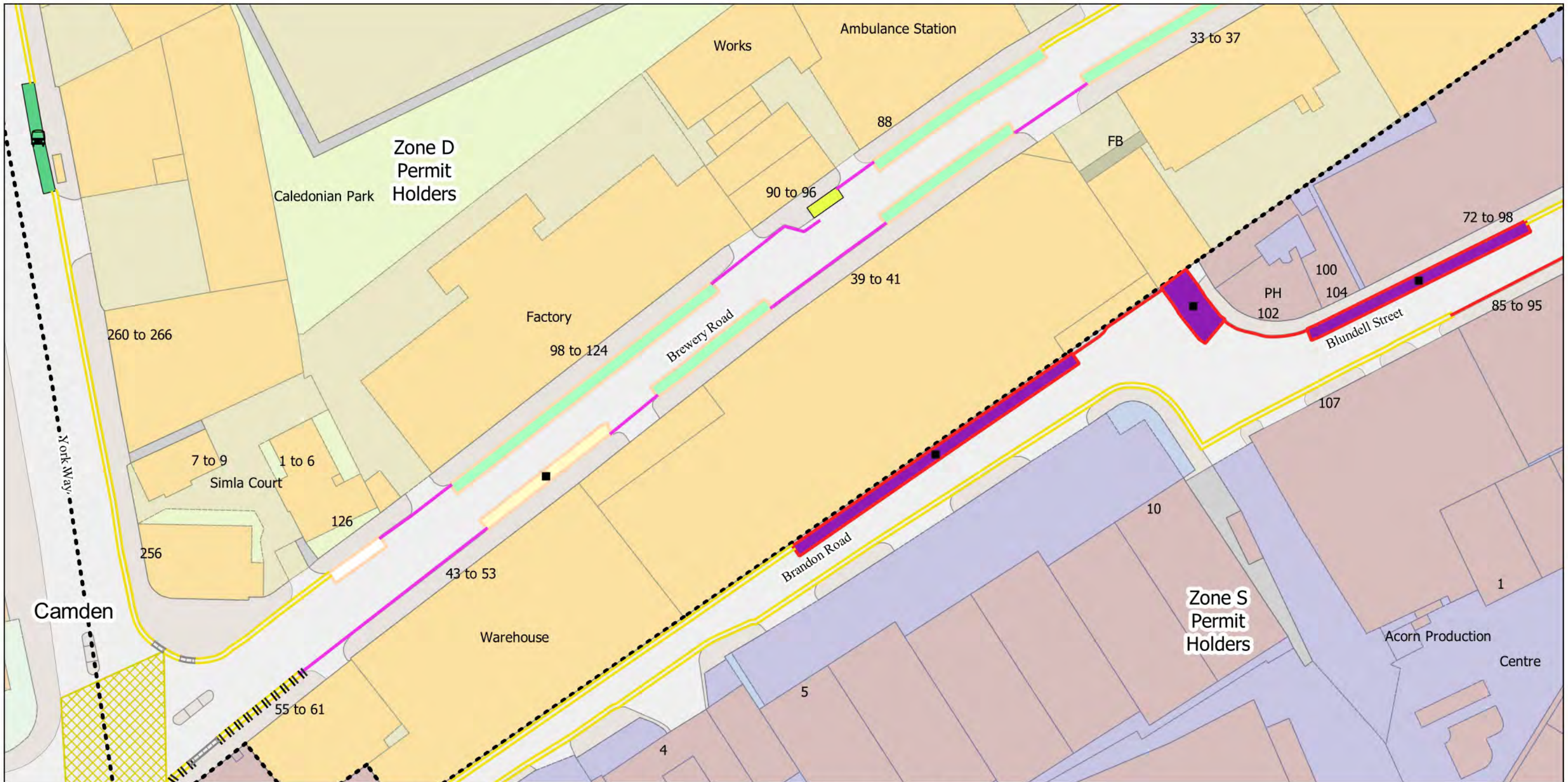
SCHEDULE 2 – Islington Streets Index

Road (1)	Grid Cell (2)
Agar Grove	AE6, AF6
All Saints Street	AN7
Balfe Street	AO7
Beaconsfield Street	AJ6
Bingfield Street	AJ6, AJ7
Blundell Street	AE6
Brandon Road	AE6, AF6
Brewery Road	AE6, AF6
Broadfield Lane	AG6
Brydon Walk	AJ7
Canal Reach	AI6, AJ6
Chill Lane	AI6, AJ6
Clayton Crescent	AK7
Copenhagen Street	AL7
Crinan Street	AN7, AO7
Delhi Street	AK7, AL7
Freight Lane	AH6, AI6
Goods Way	AN7
Handyside Street	AK6, AL7
Havelock Street	AJ7, AK7, AL7
Lavina Grove	AN7, AO7
Maiden Lane	AF6
New Wharf Road	AN7, AO7
Northdown Street	AO7
Outram Place	AJ7, AK7
Pembroke Avenue	AJ7, AK7
Pembroke Street	AJ7
Randell's Road	AJ6, AJ7
Rufford Street	AJ7
Tiber Gardens	AL7, AM7
Tileyard Road	AF6, AG6
Vale Royal	AG6
Wellington Square	AJ7, AK7
Wharfdale Road	AO7
York Way	AE6, AF6, AG6, AH6, AI6, AJ6, AJ7, AK6, AK7, AL7, AM7, AN7, AO7

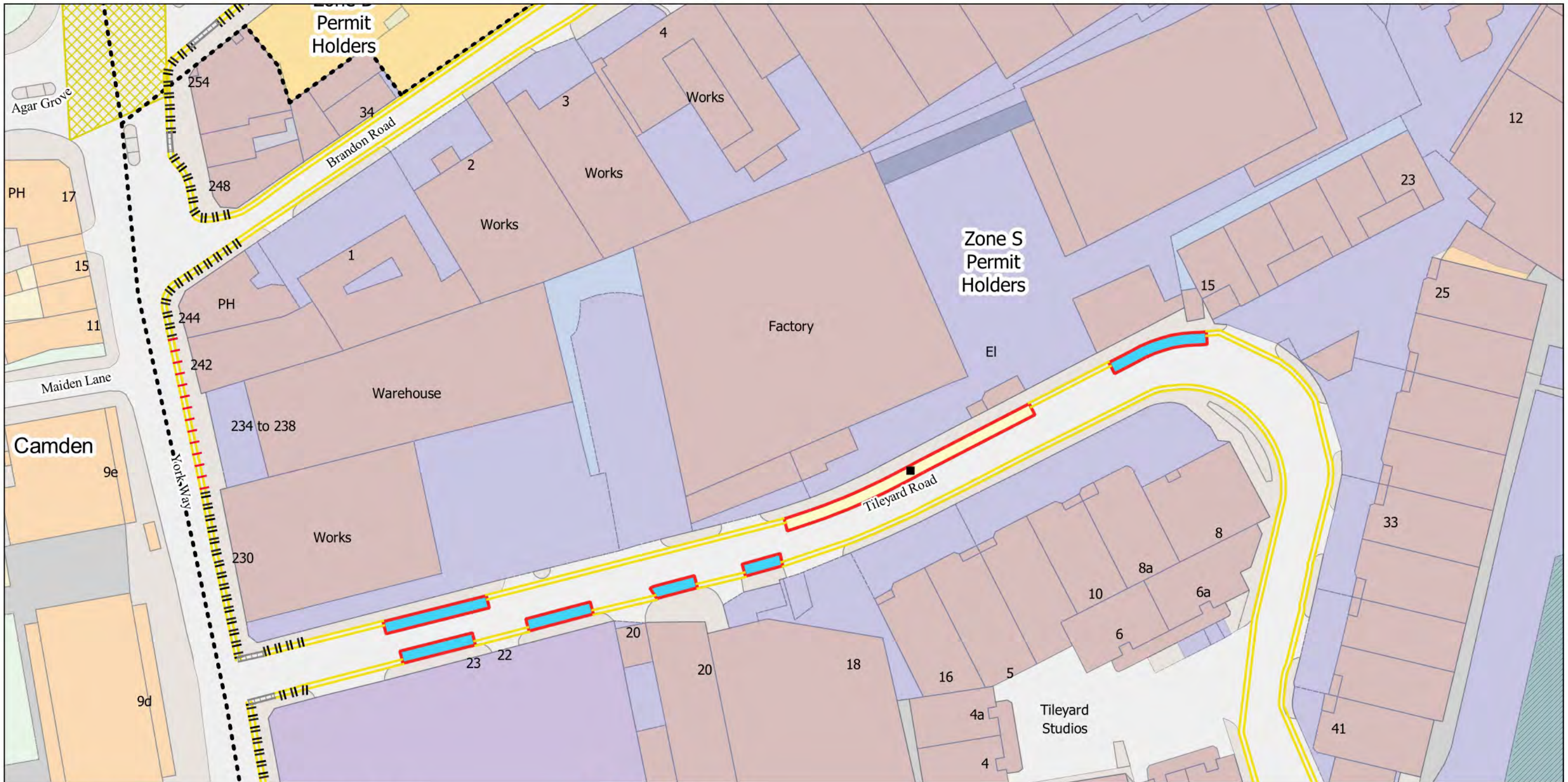
SCHEDULE 3 – Substituted map tiles (See Article 3(1) and Schedules 1 and 2)



- No Stopping at any time
- No Loading at any time
- No Waiting at any time
- No Waiting Mon-Fri 8.30am-6.30pm Sat 8.30am-1.30pm
- No Waiting Mon-Fri 9.30am-4.30pm
- 2h Pay by Phone (1h NR) Mon-Fri 9.30am-4.30pm
- 2h Pay by Phone (1h NR) or Permit Holders Mon-Fri 8.30am-6.30pm Sat 8.30am-1.30pm
- Bus Stop
- E-Taxi Bay
- Permit Holder Bay Mon-Fri 9.30am-4.30pm
- Resident Permit Mon-Fri 9.30am-4.30pm
- Controlled Parking Zone Boundary
- Box junctions



- No Stopping at any time
- No Loading at any time
- No Waiting at any time
- No Waiting Mon-Fri 8.30am-6.30pm Sat 8.30am-1.30pm
- No Waiting Mon-Fri 9.30am-4.30pm
- 2h Pay by Phone (1h NR) Mon-Fri 9.30am-4.30pm
- 2h Pay by Phone (1h NR) or Permit Holders Mon-Fri 8.30am-6.30pm Sat 8.30am-1.30pm
- Bus Stop
- E-Taxi Bay
- Permit Holder Bay Mon-Fri 9.30am-4.30pm
- Resident Permit Mon-Fri 9.30am-4.30pm
- Controlled Parking Zone Boundary
- Box junctions



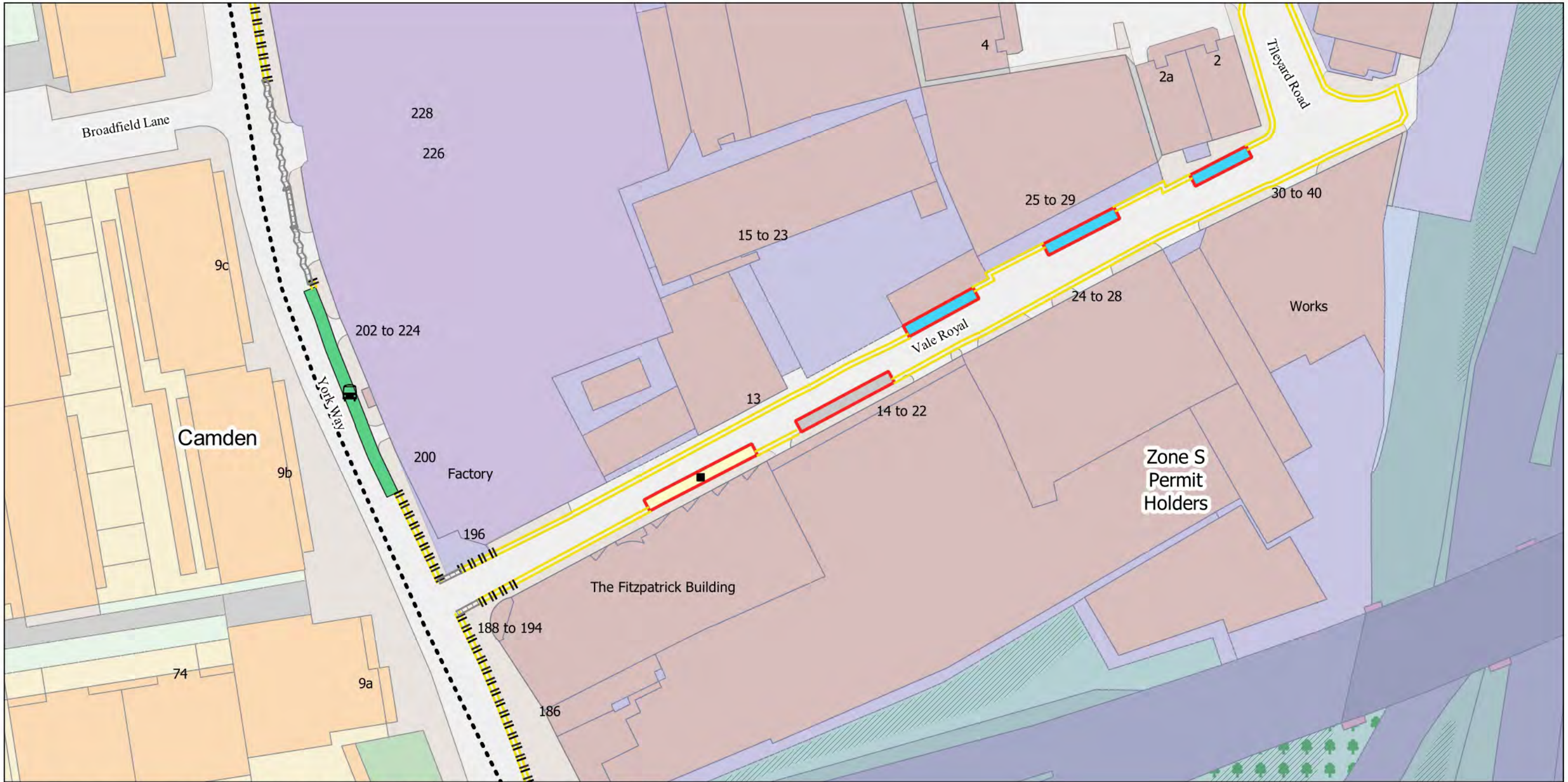
- ▬▬▬ No Stopping at any time
- ▬▬▬ No Loading at any time
- ▬▬▬ No Loading 4pm-10am
- ▬▬▬ No Waiting at any time
- ▬▬▬ 2h Pay by Phone (1h NR)
Mon-Fri 8.30am-6.30pm Sat 8.30am-1.30pm
- ▬▬▬ Business Permit
Mon-Fri 8.30am-6.30pm Sat 8.30am-1.30pm
- ▬▬▬ Controlled Parking Zone Boundary
- ▬▬▬ Box junctions










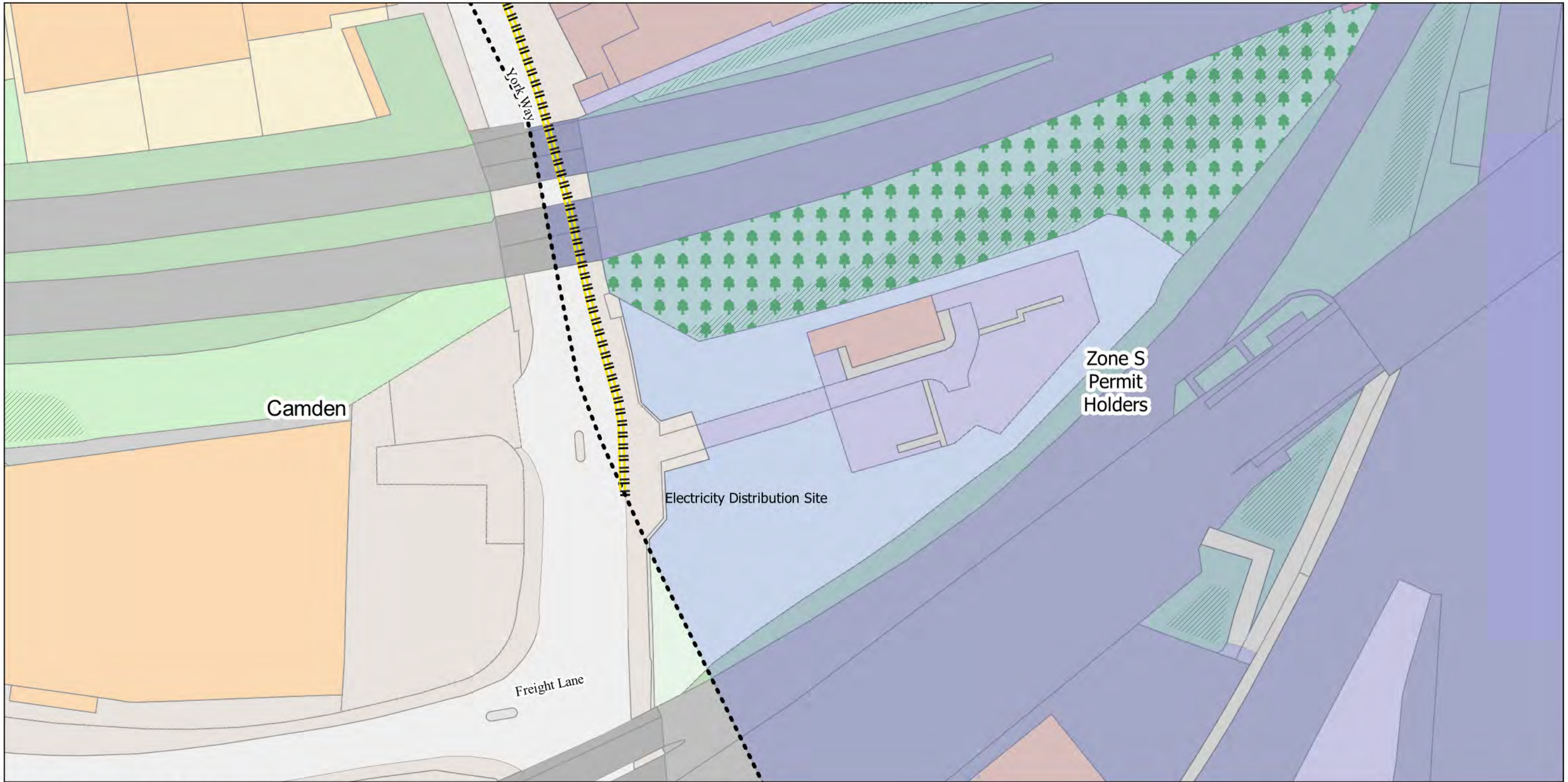
The Islington (Charged-For Parking Places) (Amendment No. 25) Order 2023
 The Islington (Free Parking Places, Loading Places and Waiting, Loading and Stopping Restrictions) (Amendment No. 24) Order 2023
 © Crown copyright and database rights 2021. Ordnance Survey 100021551

Map Tile - AF6 Revision Number - 1
 Status: Confirmed
 Effective From: 24/07/2023
 Effective To: N/A

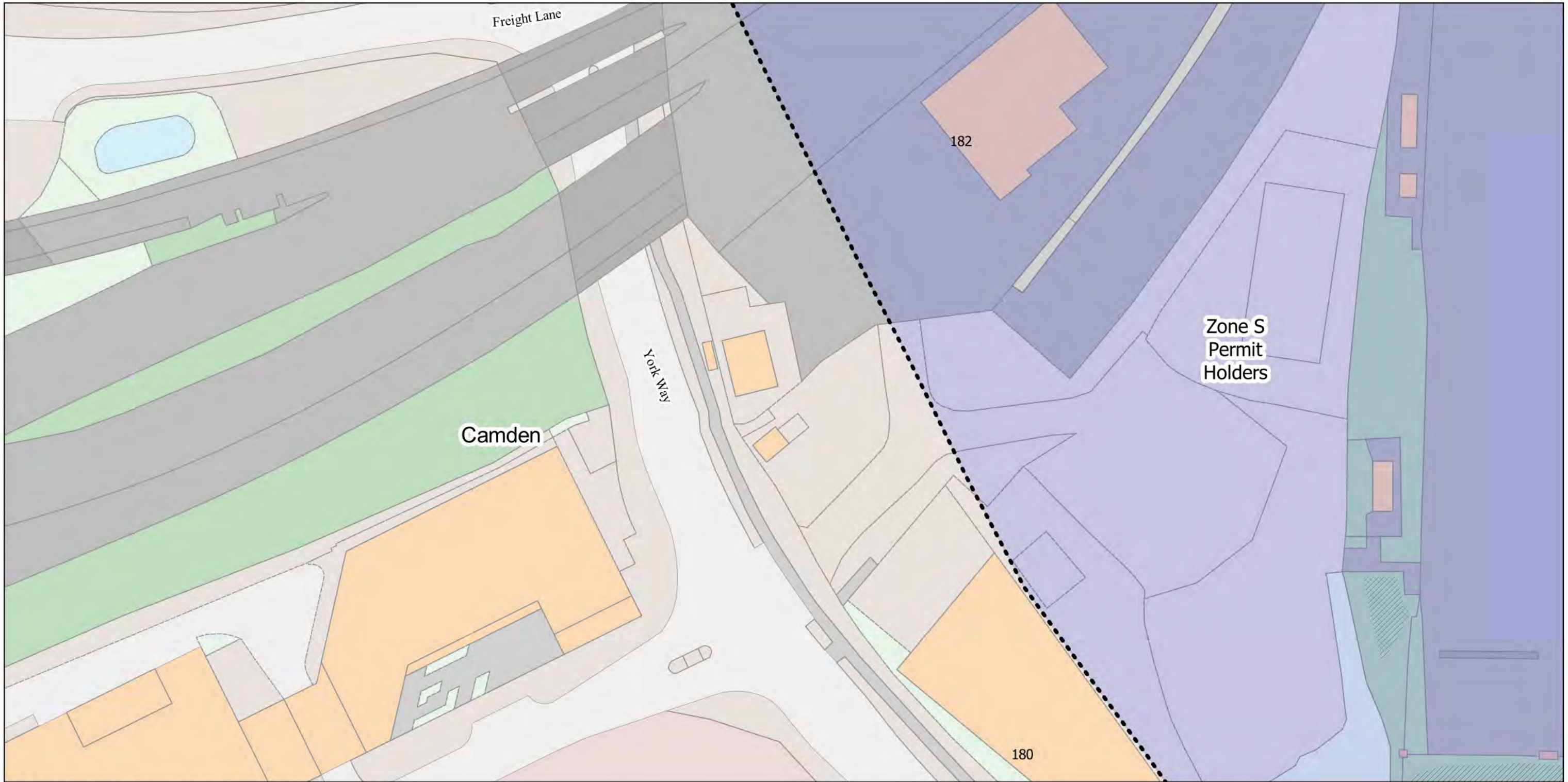
Scale: 1:625
 AE6
 AF7
 AG6



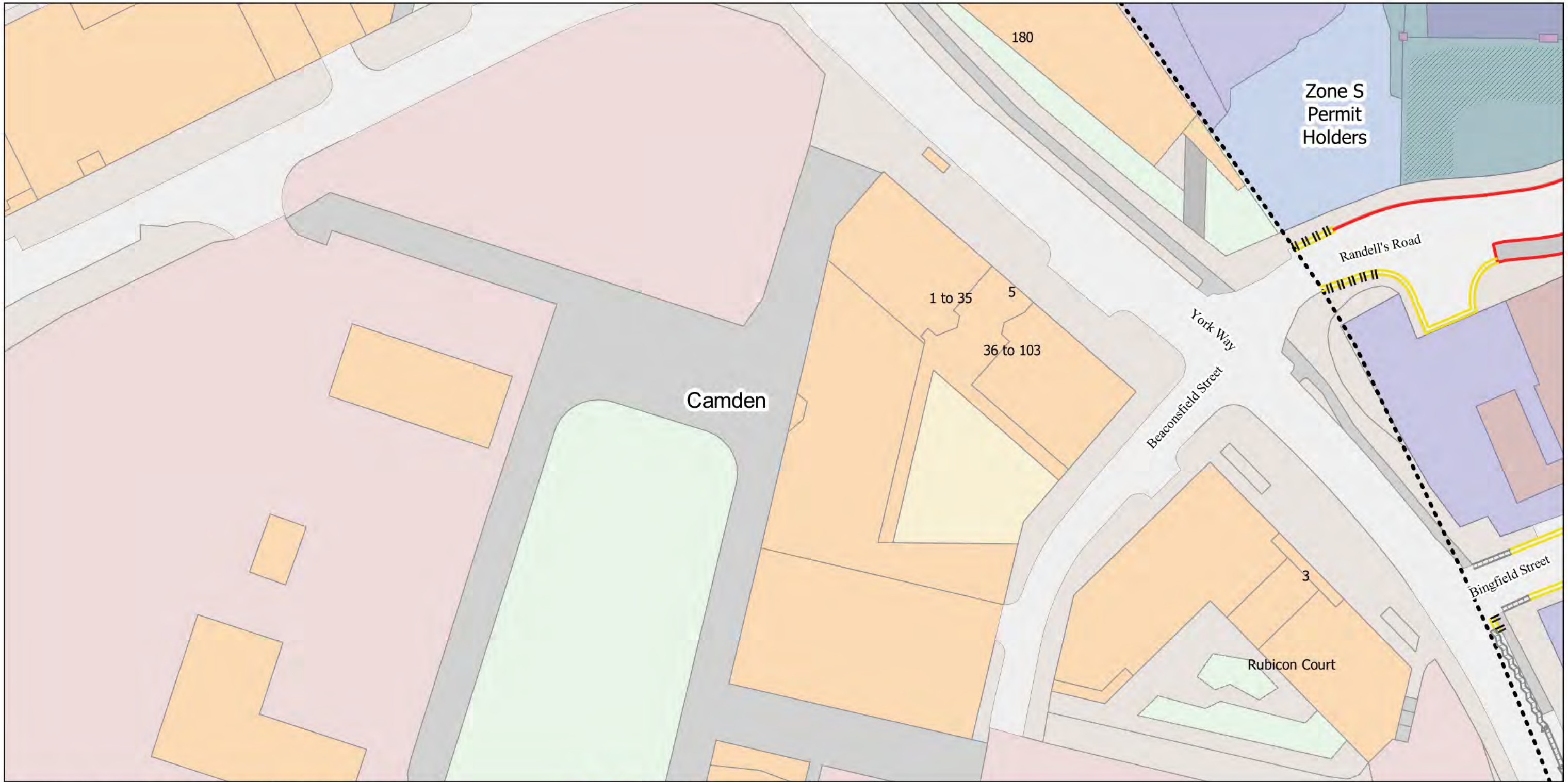
-  No Stopping at any time
-  No Loading at any time
-  No Waiting at any time
-  2h Pay by Phone (1h NR)
Mon-Fri 8.30am-6.30pm Sat 8.30am-1.30pm
-  Bus Stop
-  Business Permit
Mon-Fri 8.30am-6.30pm Sat 8.30am-1.30pm
-  Loading Bay
Mon-Fri 8.30am-6.30pm Sat 8.30am-1.30pm
-  Controlled Parking Zone Boundary



||| No Loading at any time ——— No Waiting at any time - - - Controlled Parking Zone Boundary



--- Controlled Parking Zone Boundary



- ▬▬▬ No Stopping at any time
- ▬▬▬ No Loading at any time
- ▬▬▬ No Waiting at any time
- ▬▬▬ No Waiting
Mon-Fri 8.30am-6.30pm Sat 8.30am-1.30pm
- ▭ Loading Bay
Mon-Fri 8.30am-6.30pm Sat 8.30am-1.30pm
- ⋯⋯⋯ Controlled Parking Zone Boundary



The Islington (Charged-For Parking Places) (Amendment No. 25) Order 2023
 The Islington (Free Parking Places, Loading Places and Waiting, Loading and Stopping Restrictions) (Amendment No. 24) Order 2023

© Crown copyright and database rights 2021. Ordnance Survey 100021551

Status: Confirmed

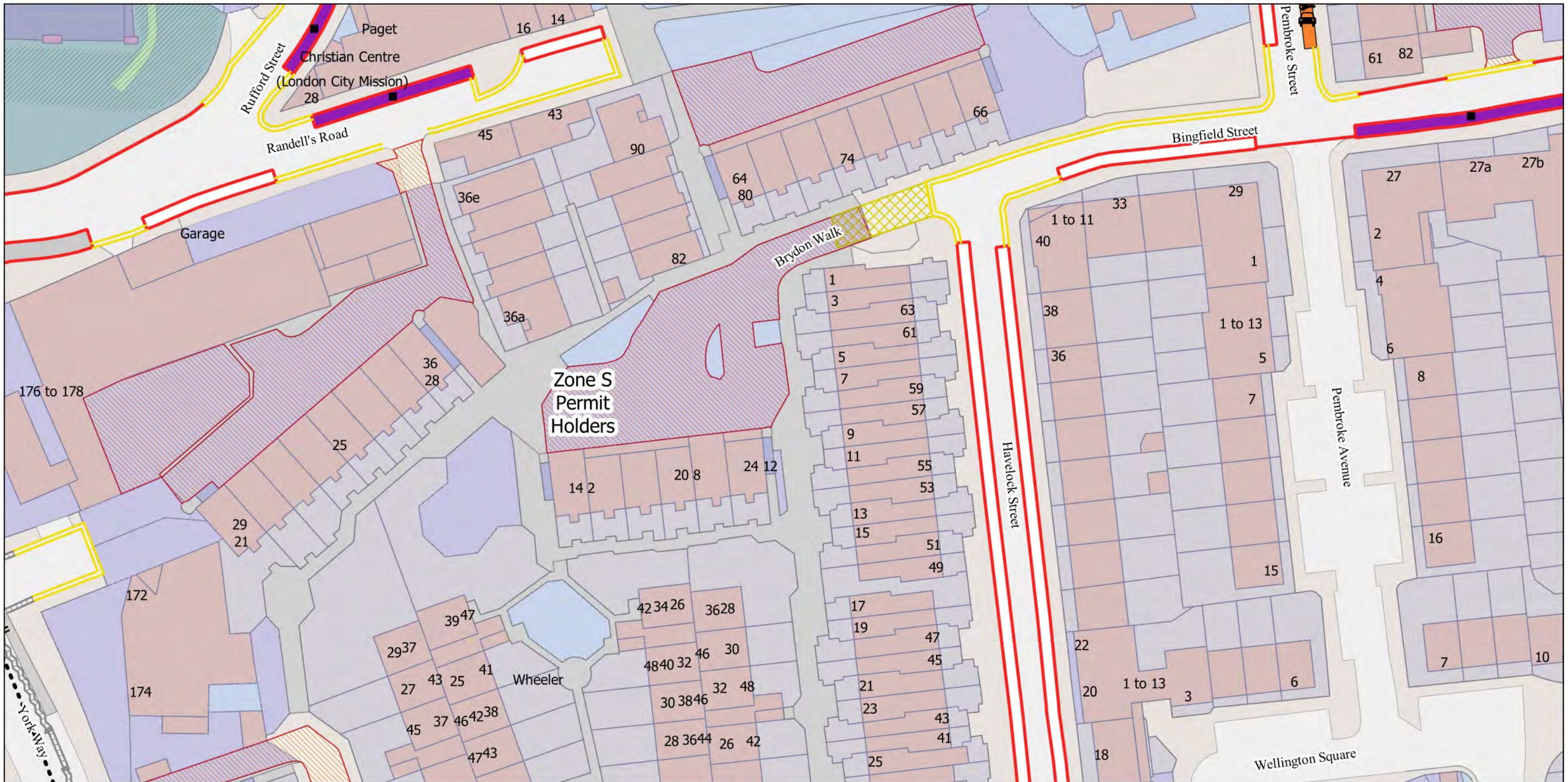
Effective From: 24/07/2023

Effective To: N/A

Map Tile - AJ6 Revision Number - 1

Scale:
1:625

A16
+ AJ7
AK6



- No Stopping at any time
- No Loading at any time
- No Waiting at any time
- No Waiting
Mon-Fri 8.30am-6.30pm Sat 8.30am-1.30pm
- 2h Pay by Phone (1h NR) or Permit Holders
Mon-Fri 8.30am-6.30pm Sat 8.30am-1.30pm
- Car Club Bay
- Loading Bay
Mon-Fri 8.30am-6.30pm Sat 8.30am-1.30pm
- Resident Permit
Mon-Fri 8.30am-6.30pm Sat 8.30am-1.30pm
- Controlled Parking Zone Boundary
- Box junctions
- Estate Roads



The Islington (Charged-For Parking Places) (Amendment No. 25) Order 2023
 The Islington (Free Parking Places, Loading Places and Waiting, Loading and Stopping Restrictions) (Amendment No. 24) Order 2023

© Crown copyright and database rights 2021. Ordnance Survey 100021551

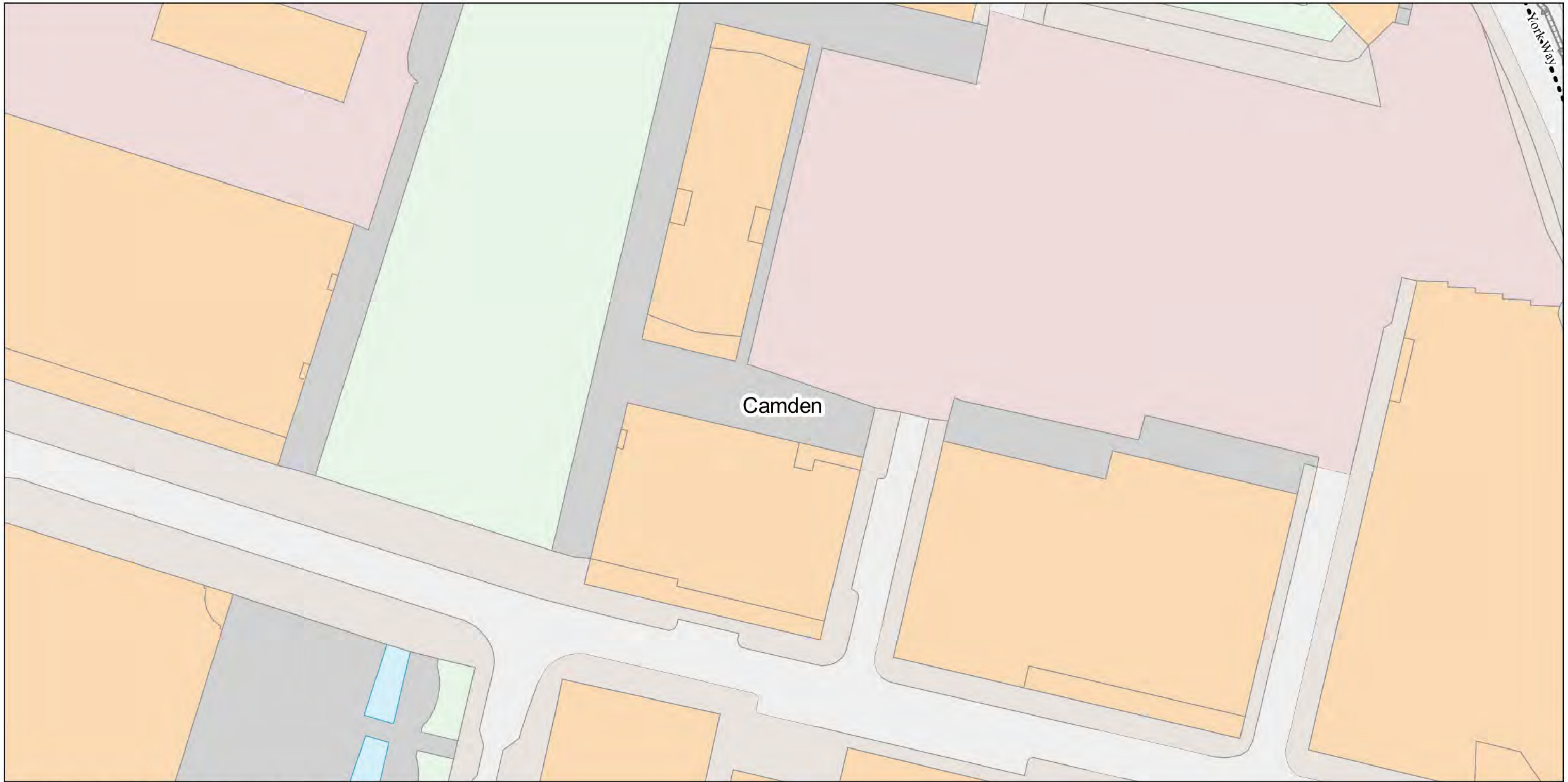
Status: Confirmed

Effective From: 24/07/2023

Effective To: N/A

Map Tile - AJ7 Revision Number - 1

Scale: 1:625
 Grid: AJ6, AJ7, AJ8, AK7



No Stopping at any time

 Controlled Parking Zone Boundary



The Islington (Charged-For Parking Places) (Amendment No. 25) Order 2023
 The Islington (Free Parking Places, Loading Places and Waiting, Loading and Stopping Restrictions) (Amendment No. 24) Order 2023

© Crown copyright and database rights 2021. Ordnance Survey 100021551

Status: Confirmed

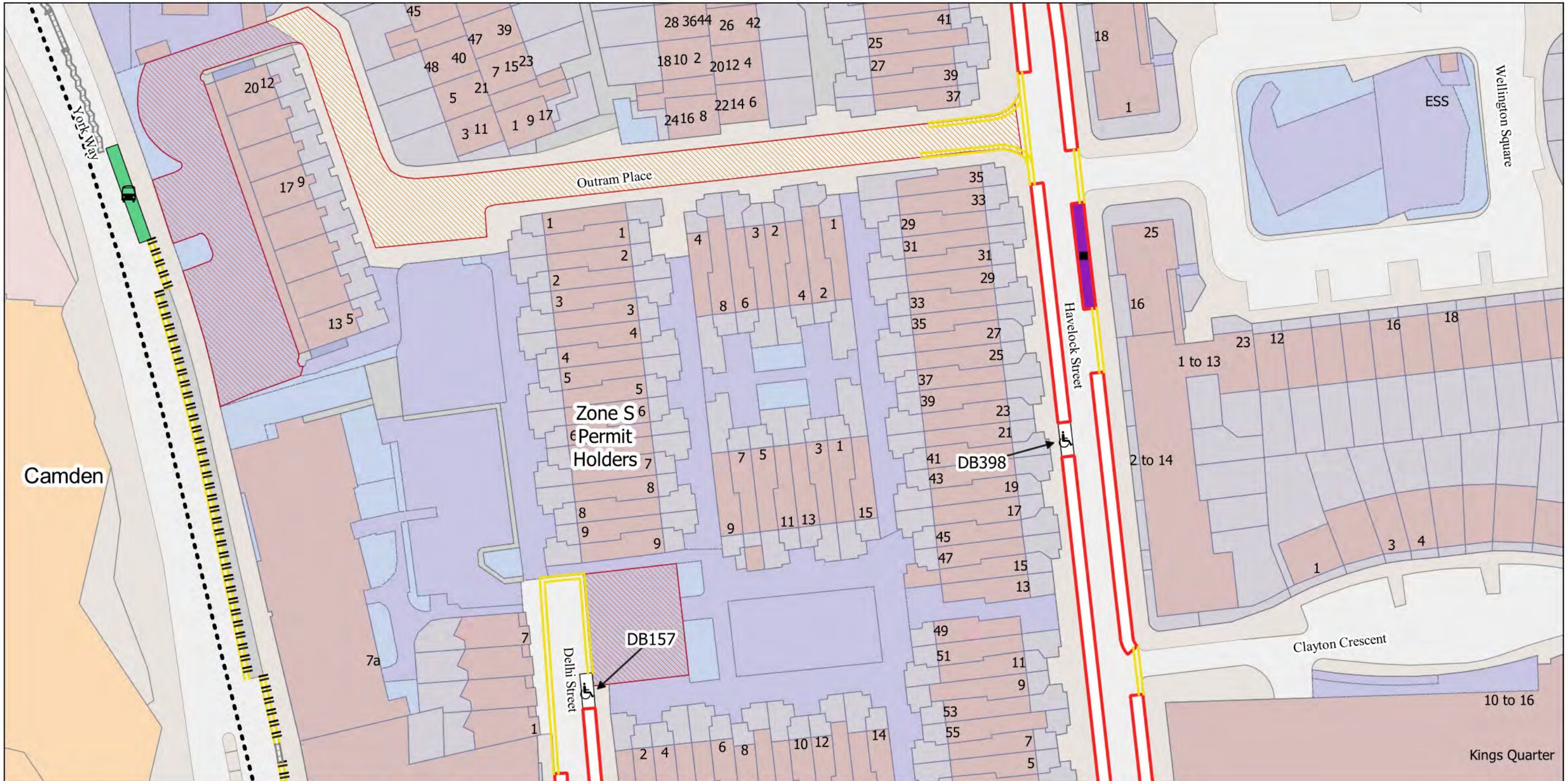
Effective From: 24/07/2023










Effective To: N/A

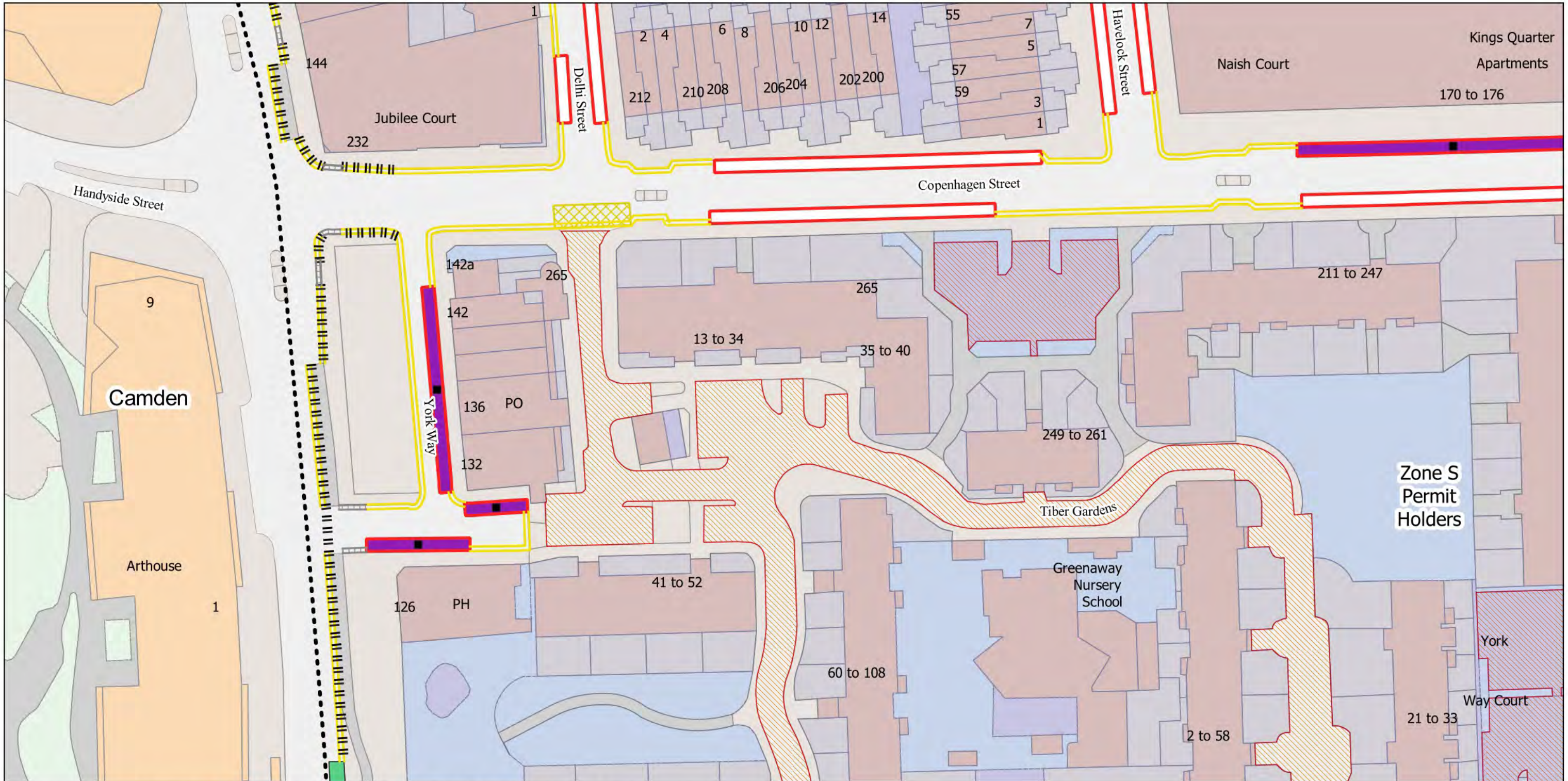
Map Tile - AK6 Revision Number - 1

Scale:
1:625

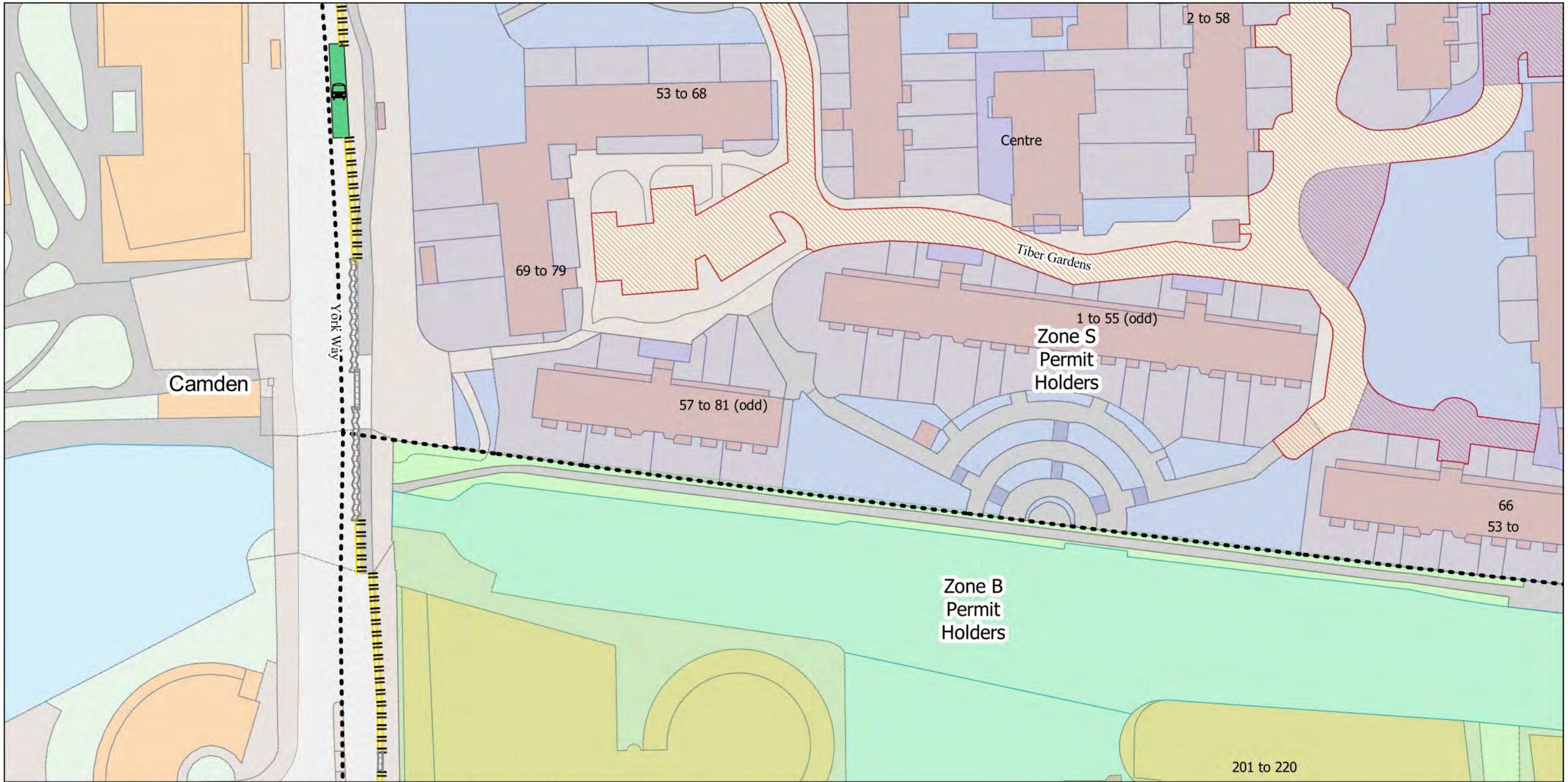
AJ6
 + AK7



-  No Stopping at any time
-  No Loading at any time
-  No Waiting at any time
-  2h Pay by Phone (1h NR) or Permit Holders
Mon-Fri 8.30am-6.30pm Sat 8.30am-1.30pm
-  Bus Stop
-  Dedicated Disabled Bay
-  Resident Permit
Mon-Fri 8.30am-6.30pm Sat 8.30am-1.30pm
-  Controlled Parking Zone Boundary
-  Estate Roads



- No Stopping at any time
- No Loading at any time
- No Waiting at any time
- 2h Pay by Phone (1h NR) or Permit Holders
Mon-Fri 8.30am-6.30pm Sat 8.30am-1.30pm
- Bus Stop
- Resident Permit
Mon-Fri 8.30am-6.30pm Sat 8.30am-1.30pm
- Controlled Parking Zone Boundary
- Box junctions
- Estate Roads



- No Stopping at any time
- No Waiting at any time
- Controlled Parking Zone Boundary
- No Loading at any time
- Bus Stop
- Estate Roads



The Islington (Charged-For Parking Places) (Amendment No. 25) Order 2023
 The Islington (Free Parking Places, Loading Places and Waiting, Loading and Stopping Restrictions) (Amendment No. 24) Order 2023

© Crown copyright and database rights 2021. Ordnance Survey 100021551

Status: Confirmed

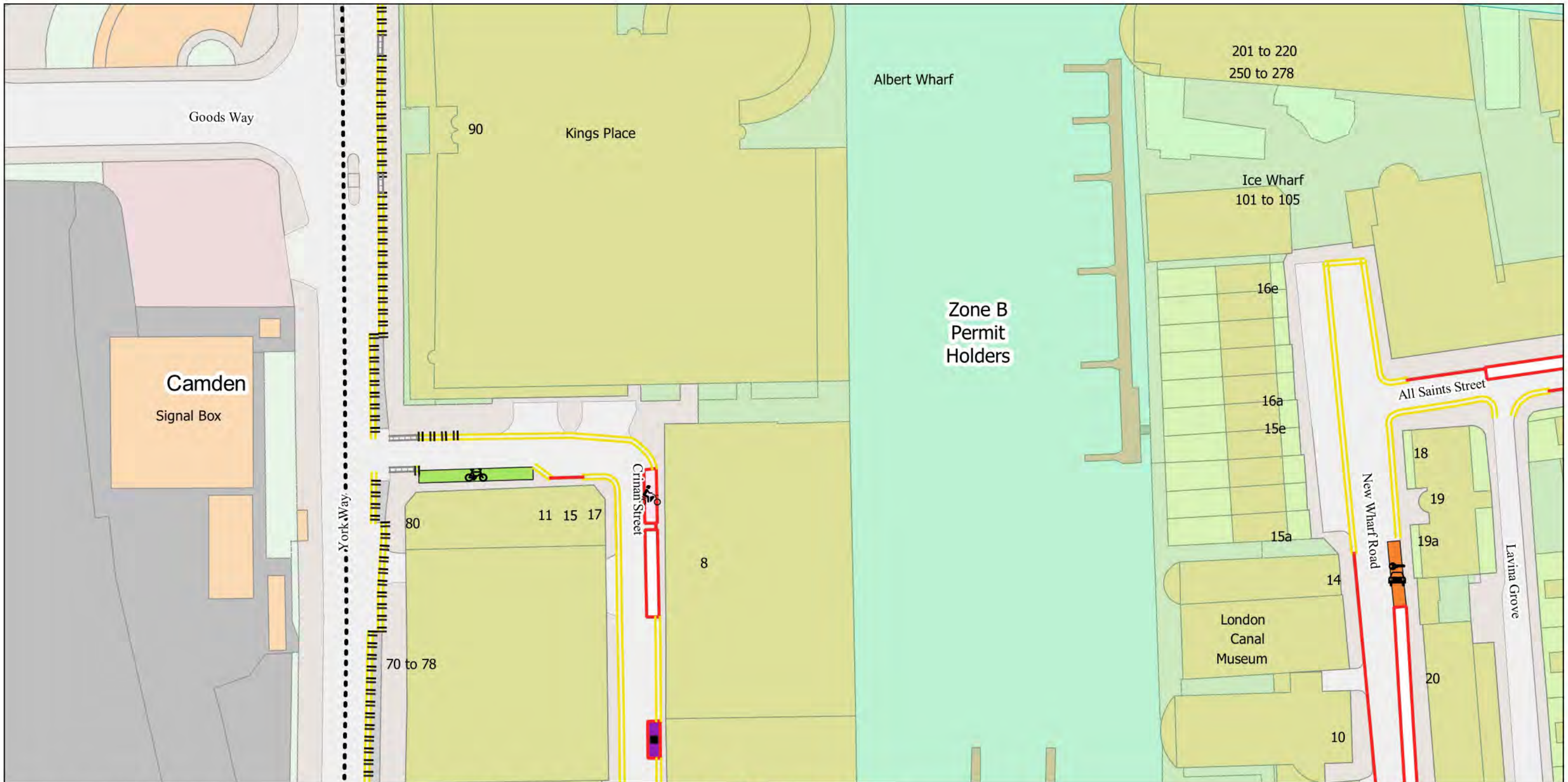
Effective From: 24/07/2023











Effective To: N/A

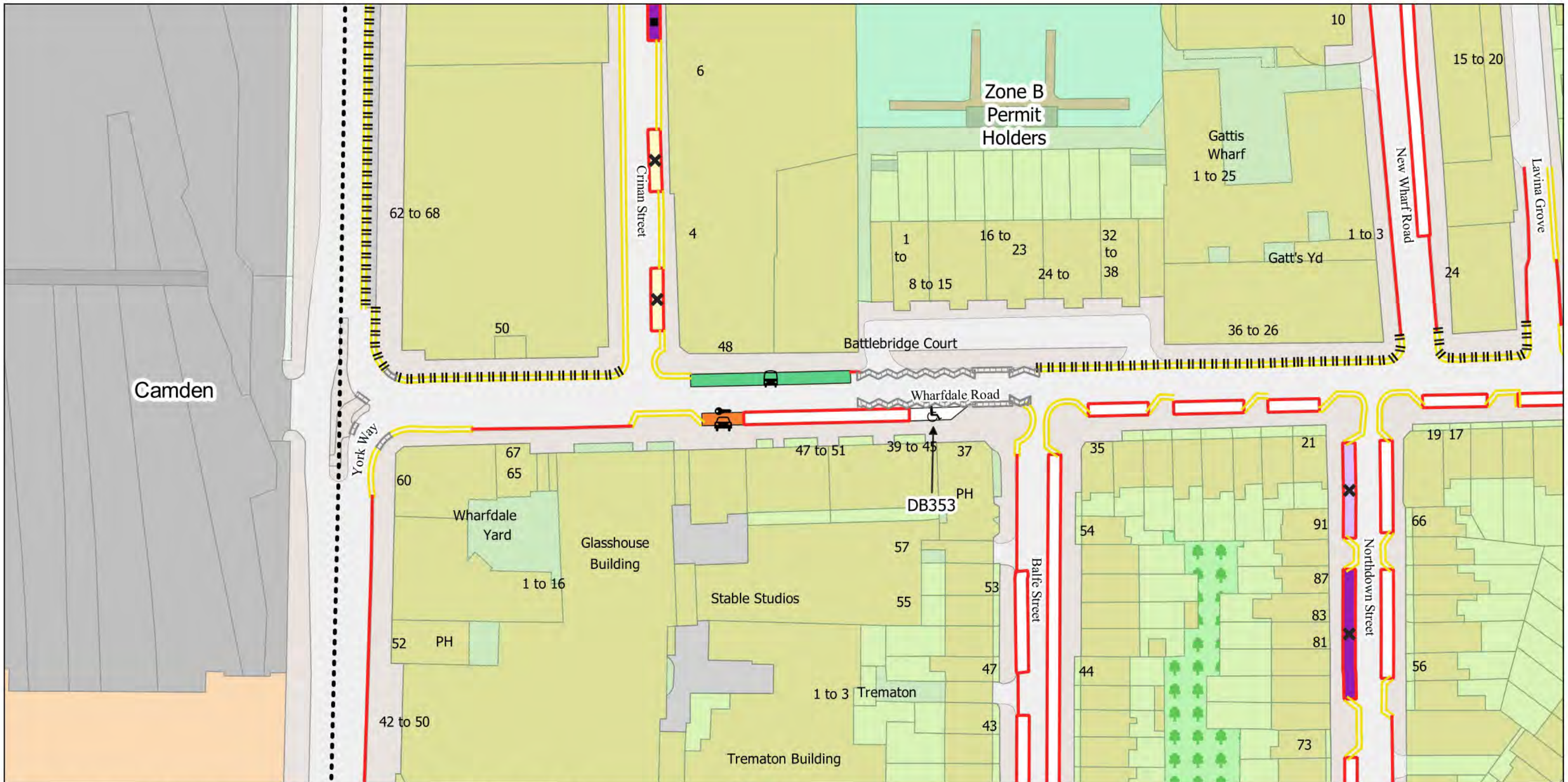
Map Tile - AM7 Revision Number - 1

Scale:
1:625

AL7
 AM8
 AN7



-  No Stopping at any time
-  No Loading at any time
-  No Waiting at any time
-  No Waiting
Mon-Fri 8.30am-6.30pm Sat 8.30am-1.30pm
-  2h Pay by Phone (1h NR) or Permit Holders
Mon-Fri 8.30am-6.30pm Sat 8.30am-1.30pm
-  Car Club Bay
-  Cycle Hire
-  Motorcycle Parking
Charged: Mon-Fri 8.30am-6.30pm Sat 8.30am-1.30pm
-  Resident Permit
Mon-Fri 8.30am-6.30pm Sat 8.30am-1.30pm
-  Controlled Parking Zone Boundary



- No Stopping at any time
- No Loading at any time
- No Waiting at any time
- No Waiting
Mon-Fri 8.30am-6.30pm Sat 8.30am-1.30pm
- 2h Pay by Phone (1h NR) or Permit Holders
Mon-Fri 8.30am-6.30pm Sat 8.30am-1.30pm
- 4h Pay by Phone (1h NR)
Mon-Fri 8.30am-6.30pm Sat 8.30am-1.30pm
- 4h Pay by Phone (1h NR) or Permit Holders
Mon-Fri 8.30am-6.30pm Sat 8.30am-1.30pm
- 4h Pay by Phone (1h NR) or Resident Permit
Mon-Fri 8.30am-6.30pm Sat 8.30am-1.30pm
- Bus Stop
- Car Club Bay
- Dedicated Disabled Bay
- Resident Permit
Mon-Fri 8.30am-6.30pm Sat 8.30am-1.30pm
- Controlled Parking Zone Boundary