

**London Borough of Islington**  
**TRAFFIC MANAGEMENT ORDER**

**2023/038**

---

The Islington (Free Parking Places, Loading Places and Waiting, Loading and Stopping Restrictions) (Amendment No. 14) Order 2023

Made on ... 9 March 2023  
Coming into operation on ... 10 March 2023

---

The Council of the London Borough of Islington, after consulting the Commissioner of Police of the Metropolis, in exercise of the powers conferred by sections 6 and 124 of and Part IV of Schedule 9 to the Road Traffic Regulation Act 1984<sup>a</sup>, as amended by the Local Government Act 1985<sup>b</sup>, and of all other powers thereunto enabling, hereby make the following Order:-

Citation and commencement

1. This Order may be cited as The Islington (Free Parking Places, Loading Places and Waiting, Loading and Stopping Restrictions) (Amendment No. 14) Order 2023 and shall come into force on the 10<sup>th</sup> of March 2023.

Interpretation

2. (1) In this Order:

“Council” means the Council of the London Borough of Islington;

“map schedule legend” means the map schedule legend attached to the Order of 2023 which, when used in conjunction with a map tile, identifies the specific type of parking place or loading place designated by or waiting restriction or loading restriction provided by this Order and the specific type of parking place and loading place designated by or waiting, loading or stopping restriction provided by the Order of 2023 and, where specified, certain of their governing provisions;

“map tile” means an individual map with a specific tile reference, being part of the map based schedule attached to this Order;

---

<sup>a</sup> 1984 c.27

<sup>b</sup> 1985 c.51

“map based schedule” means the collection of map tiles attached to and to be read in conjunction with this Order and listed in Schedule 1 to this Order which depicts the parking places designated by and the waiting restrictions and loading restrictions provided by this Order and the parking places and loading places designated by and waiting restrictions, loading restrictions and stopping restrictions provided by the Order of 2016 and, in conjunction with either the map schedule legend or a map tile label, or both, identifies the type of each particular parking place or loading place or length of waiting restrictions, loading restrictions or stopping restrictions, and, where specified, certain of their governing provisions:

Provided that the Council does not accept responsibility for any inaccuracies contained in the Ordnance Survey data relied upon to create the map based schedule and where a parking place, loading place or length of waiting restrictions, loading restrictions or stopping restrictions is depicted in the map based schedule, that parking place, loading place or length of waiting restrictions, loading restrictions or stopping restrictions will continue to apply irrespective of any subsequent changes that have been made to the underlying Ordnance Survey data;

“the Order of 2023” means The Islington (Free Parking Places, Loading Places and Waiting, Loading and Stopping Restrictions) (Consolidation) Order 2023<sup>c</sup>.

- (2) Any reference in this Order to any enactment shall be construed as a reference to that enactment as amended, applied, consolidated, re-enacted by or as having effect by virtue of any subsequent enactment.
- (3) Unless the context otherwise requires, any expression used in this Order which is also used in the Order of 2023 shall have the same meaning as in that Order.

### Substitution of map tiles and amendments of the Order of 2023

3. Whilst this Order continues in force and without prejudice to the validity of anything done or to any liability incurred in respect of any act or omission before the coming into operation of this Order, the Order of 2023 shall have effect as though:

- a) the following expressions have the meanings hereby respectively assigned to them:

“electric vehicle” means a vehicle which can only be propelled by electrical motive power derived from an electrical storage battery and can be charged from a mains electrical source external to the vehicle.

“electric vehicle charging point parking place” means any area on a highway designated by this Order for the purpose of charging an electric vehicle or a plug in hybrid vehicle and being identified as such in the map-based schedule by reference to the map schedule legend;

“plug in hybrid vehicle” means a vehicle which can be wholly or partially propelled by electrical motive power derived from an electrical storage battery and can be charged from a mains electrical source external to the vehicle;

---

<sup>c</sup> LBI 2023/002

“self charging hybrid vehicle” means a vehicle which can be wholly or partially propelled by electrical motive power derived from an electrical storage battery;

- b) in respect of any map tile attached to that Order and specified in column 1 of Schedule 1 to this Order, there were substituted by the map tile attached to this Order in Schedule 3 and specified in relation thereto in column 2 of Schedule 1 to this Order.

Placing of traffic signs, etc.

4. The Council shall:

- (a) place and maintain traffic signs indicating the limits of each waiting restriction imposed by this Order; and
- (b) carry out such other work as is reasonably required for the purposes of the satisfactory operation of a length of each waiting restriction.

Dated this ninth day of March 2023

Tony Ralph  
Director of Environment & Commercial Operations

**SCHEDULE 1 – see Article 3(b)**

<b>Map tile attached to the Order of 2023 (1)</b>	<b>Map tile attached to this order (2)</b>	<b>Effective date (3)</b>
Map Tile E6 Revision No. 0	Map Tile E6 Revision No. 1	10/03/2023
Map Tile G8 Revision No. 0	Map Tile G8 Revision No. 1	10/03/2023
Map Tile I10 Revision No. 0	Map Tile I10 Revision No. 1	10/03/2023
Map Tile L6 Revision No. 0	Map Tile L6 Revision No. 1	10/03/2023
Map Tile M7 Revision No. 0	Map Tile M7 Revision No. 1	10/03/2023
Map Tile O5 Revision No. 0	Map Tile O5 Revision No. 1	10/03/2023
Map Tile O6 Revision No. 0	Map Tile O6 Revision No. 1	10/03/2023
Map Tile AP11 Revision No. 0	Map Tile AP11 Revision No. 1	10/03/2023
Map Tile AW17 Revision No. 1	Map Tile AW17 Revision No. 2	10/03/2023

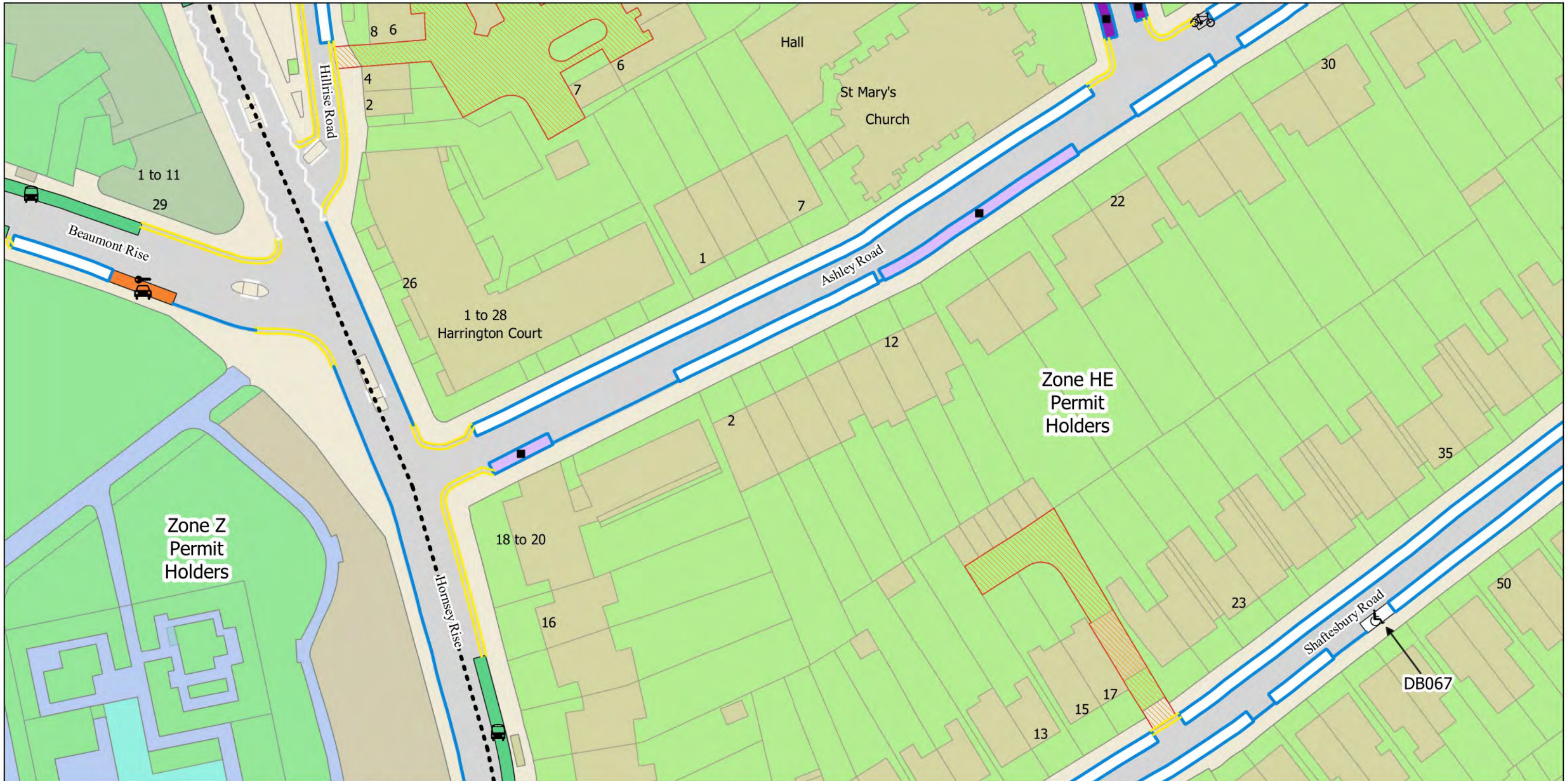
## SCHEDULE 2 – Islington Streets Index

Road (1)	Map Tile (2)
Alexander Road	M7
Almington Street	G8
Angel Mews	AP11
Ashley Road	E6
Axminster Road	M7
Baron Street	AP11
Beaumont Rise	E6
Bryett Road	M7
Charteris Road	I10
City Road	AP11, AW17
Clere Place	AW17
Clifton Terrace	I10
Corbyn Street	G8
Cornwallis Road	L6, M7
Cornwallis Square	L6
Evershot Road	G8
Fairmead Road	O5, O6
Featherstone Street	AW17
Fonthill Road	I10
Hanley Gardens	G8
Hanley Road	G8
Highcroft Road	E6
Highwood Road	O5
Hillrise Road	E6
Holloway Road	O6
Hornsey Rise	E6
Islington High Street	AP11
Ivo Place	O5
Kingsdown Road	L6
Kiver Road	L6
Landseer Road	L6, M7
Lennox Road	I10

Road (1)	Map Tile (2)
Leonard Street	AW17
Mallow Street	AW17
Manor Gardens	O6
Marriott Road	G8
Mercers Road	O6
Montem Street	G8
Moray Road	I10
Morris Place	I10
Pentonville Road	AP11
Rickthorne Road	L6
Rupert Road	O5
Shaftesbury Road	E6
St John Street	AP11
Stanley Terrace	L6
Stroud Green Road	I10
Sussex Close	L6
Sussex Way	M7
Tabernacle Street	AW17
Tavistock Terrace	O5
Thorpedale Road	G8
Tollington Way	M7, O6
Tytherton Road	O5
Wedmore Street	O5
Whewell Road	L6
White Lion Street	AP11
Woodfall Road	I10
Woodstock Road	I10
Yerbury Road	O5

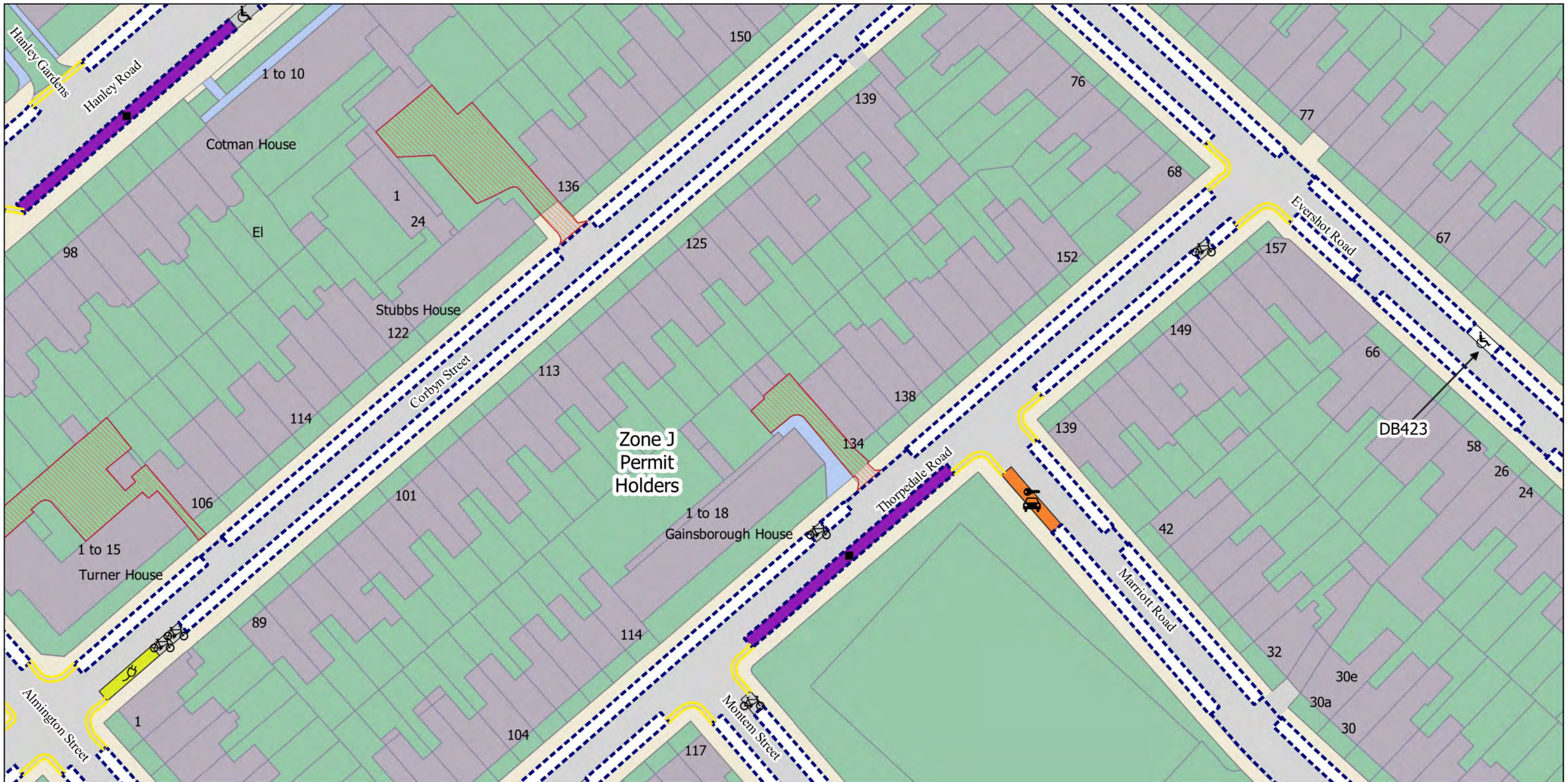
**SCHEDULE 3 – Substituted map tiles (See Article 3(b) and Schedules 1 and 2)**





No Stopping at any time	2h Pay by Phone (1h NR) or Permit Holders Mon-Fri 10am-2pm	Car Club Bay
No Waiting at any time	2h Pay by Phone (1h NR) or Resident Permit Mon-Fri 10am-2pm	Dedicated Disabled Bay
No Waiting Mon-Fri 10am-2pm	Bikehangar	Resident Permit Mon-Fri 10am-2pm
	Bus Stop	Controlled Parking Zone Boundary
		Estate Roads





- |  |                        |  |
|--|------------------------|--|
| No Waiting at any time   | Bikehangar             | Disabled Persons Bay                                 |
| No Waiting Mon-Sat 8.30am-6.30pm and match days                                | Bus Stop               | Electric Vehicle Bay                                 |
| 2h Pay by Phone (1h NR) or Permit Holders Mon-Sat 8.30am-6.30pm and match days | Car Club Bay           | Resident Permit Mon-Sat 8.30am-6.30pm and match days |
|  | Dedicated Disabled Bay | Estate Roads   |



The Islington (Charged-For Parking Places) (Amendment No. 15) Order 2023  
 The Islington (Free Parking Places, Loading Places and Waiting, Loading and Stopping Restrictions) (Amendment No. 14) Order 2023

© Crown copyright and database rights 2021. Ordnance Survey 100021551

Status: Confirmed

Effective From: 10/03/2023

Effective To: N/A

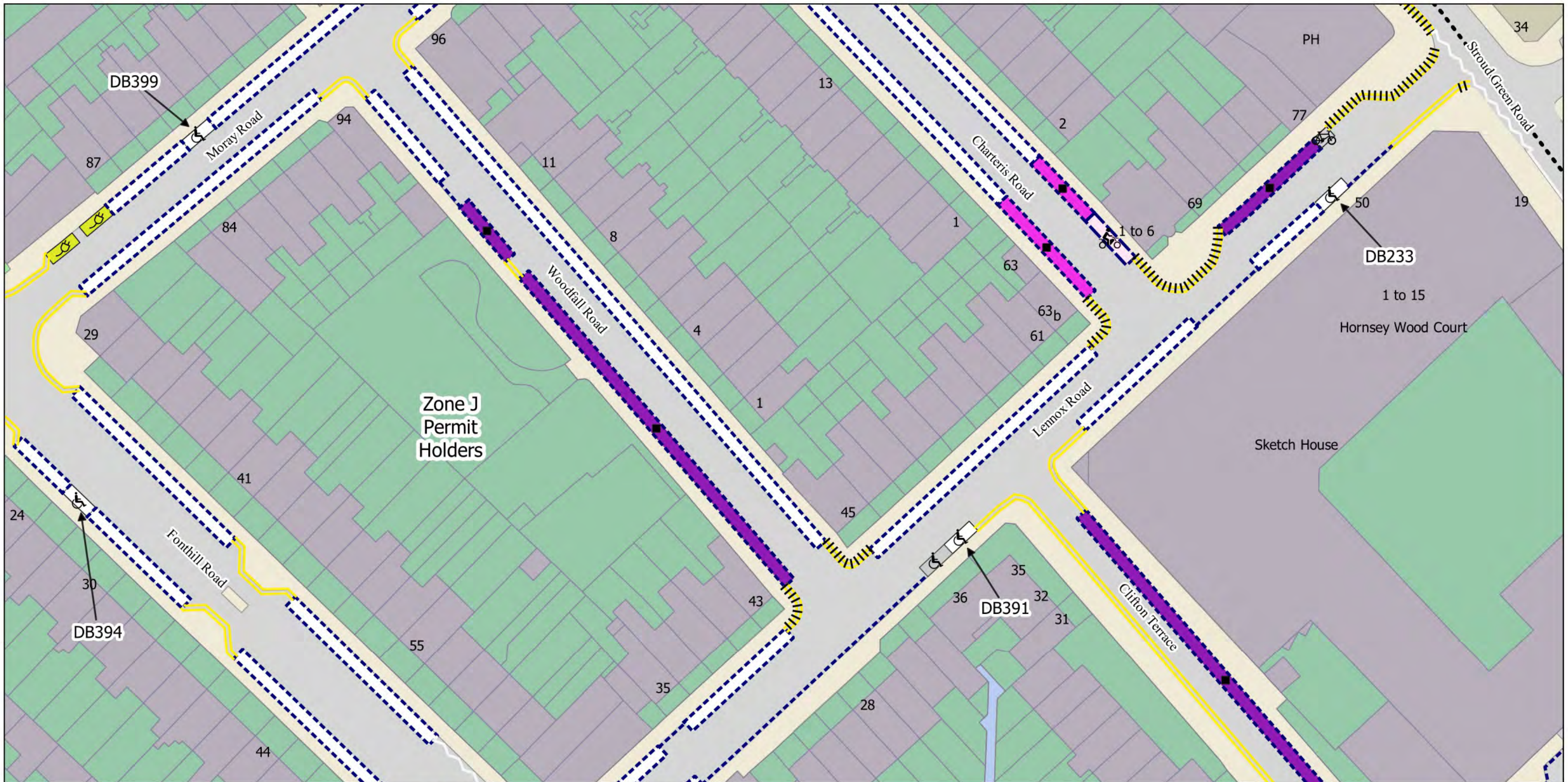
Map Tile - G8 Revision Number - 1  
 See article for match day restrictions.

Scale: 1:625

G7 G9

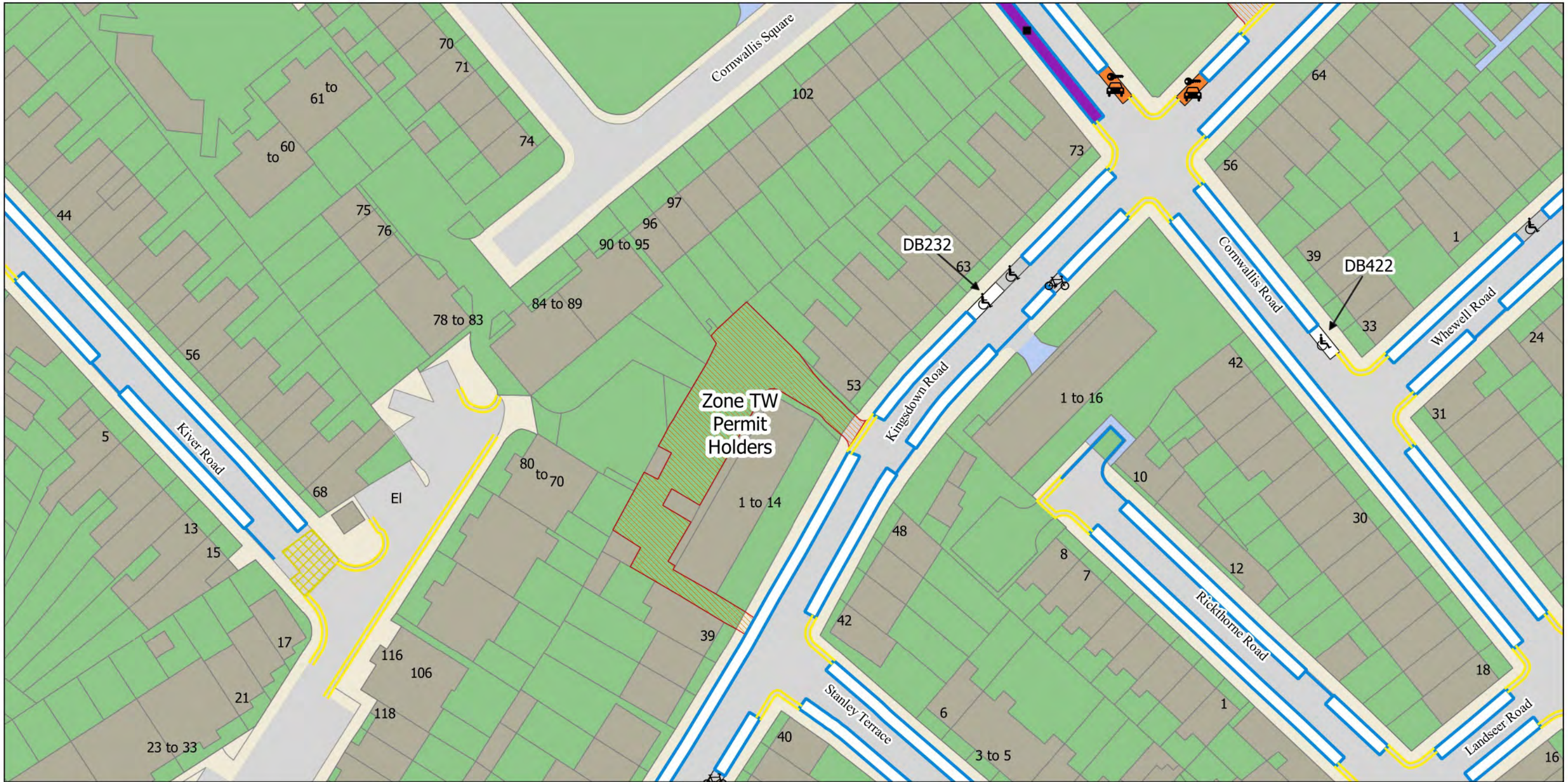
F8  
H8





- |   |  |   |
|---|--|---|
| <ul style="list-style-type: none"> <li>— No Stopping at any time</li> <li>      No Loading at any time</li> <li>— No Waiting at any time</li> <li>- - - No Waiting Mon-Sat 8.30am-6.30pm and match days</li> <li>■ 2h Pay by Phone (1h NR) or Business Permit Mon-Sat 8.30am-6.30pm and match days</li> </ul> | <ul style="list-style-type: none"> <li>■ 2h Pay by Phone (1h NR) or Permit Holders Mon-Sat 8.30am-6.30pm and match days</li> <li>🚲 Bikehangar</li> <li>♿ Dedicated Disabled Bay</li> <li>♿ Disabled Persons Bay</li> <li>🔌 Electric Vehicle Bay</li> </ul> | <ul style="list-style-type: none"> <li>🏍️ Motorcycle Parking Charged: Mon-Sat 8.30am-6.30pm and match days</li> <li>- - - Resident Permit Mon-Sat 8.30am-6.30pm and match days</li> <li>- - - Controlled Parking Zone Boundary</li> </ul> |
|---|--|---|





- No Waiting at any time
- No Waiting Mon-Fri 10am-2pm
- 2h Pay by Phone (1h NR) or Permit Holders Mon-Fri 10am-2pm
- Bikehangar
- Car Club Bay
- Dedicated Disabled Bay
- Disabled Persons Bay
- Resident Permit Mon-Fri 10am-2pm
- Box junctions
- Estate Roads



The Islington (Charged-For Parking Places) (Amendment No. 15) Order 2023  
 The Islington (Free Parking Places, Loading Places and Waiting, Loading and Stopping Restrictions) (Amendment No. 14) Order 2023

© Crown copyright and database rights 2021. Ordnance Survey 100021551

Status: Confirmed

Effective From: 10/03/2023

Effective To: N/A

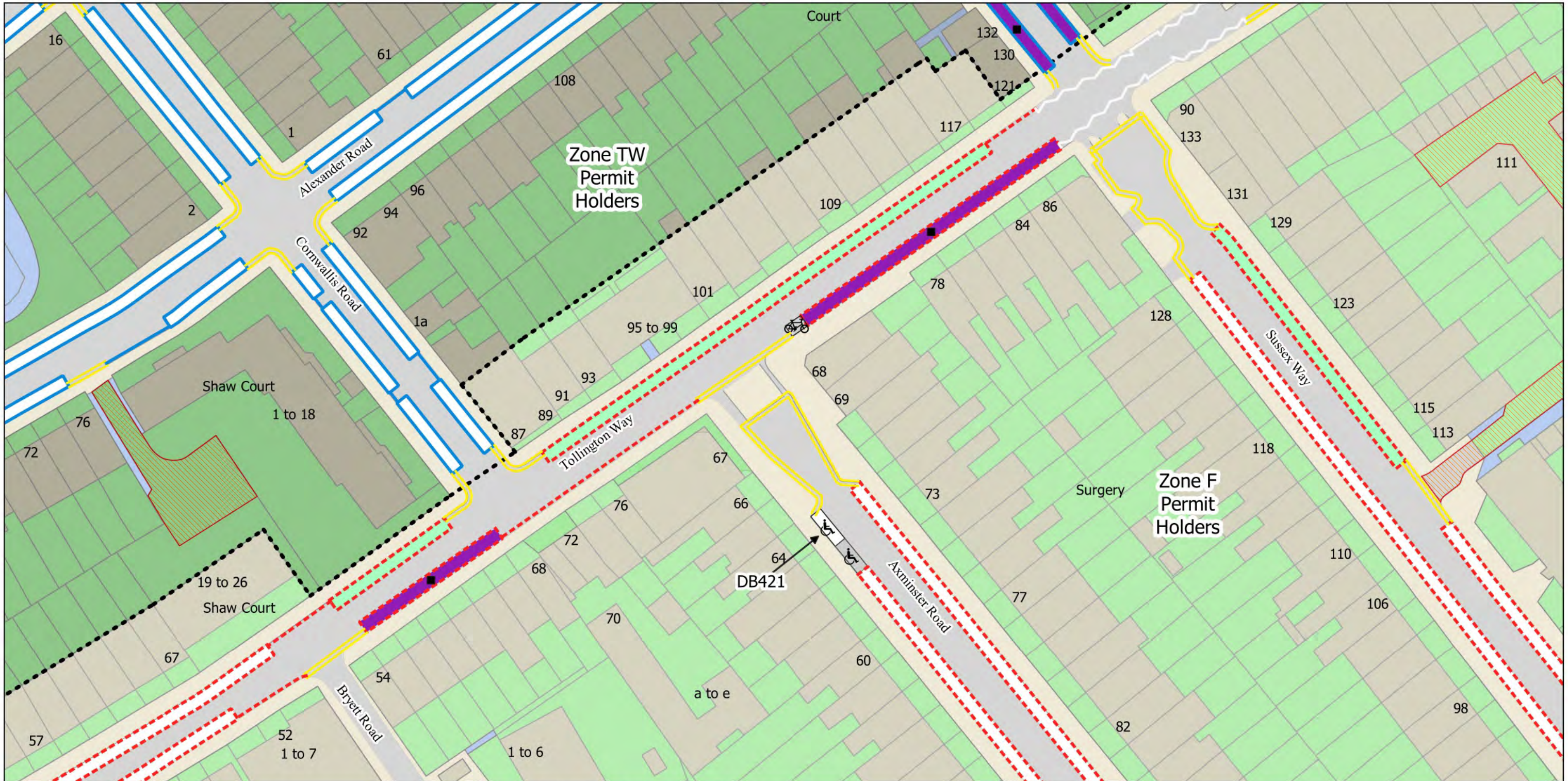
Map Tile - L6 Revision Number - 1

Scale: 1:625

L5 L7

M6





<ul style="list-style-type: none"> <li>No Stopping at any time</li> <li>No Waiting at any time</li> <li>No Waiting Mon-Fri 10am-2pm</li> <li>No Waiting Mon-Fri 8.30am-6.30pm Sat 8.30am-1.30pm and match days</li> </ul>	<ul style="list-style-type: none"> <li>2h Pay by Phone (1h NR) or Permit Holders Mon-Fri 10am-2pm</li> <li>2h Pay by Phone (1h NR) or Permit Holders Mon-Fri 8.30am-6.30pm Sat 8.30am-1.30pm and match days</li> <li>Bikehangar</li> <li>Dedicated Disabled Bay</li> </ul>	<ul style="list-style-type: none"> <li>Disabled Persons Bay</li> <li>Permit Holder Bay Mon-Fri 8.30am-6.30pm Sat 8.30am-1.30pm and match days</li> <li>Resident Permit Mon-Fri 10am-2pm</li> <li>Resident Permit Mon-Fri 8.30am-6.30pm Sat 8.30am-1.30pm and match days</li> <li>Controlled Parking Zone Boundary</li> <li>Estate Roads</li> </ul>
---	--	--



The Islington (Charged-For Parking Places) (Amendment No. 15) Order 2023  
 The Islington (Free Parking Places, Loading Places and Waiting, Loading and Stopping Restrictions) (Amendment No. 14) Order 2023  
 © Crown copyright and database rights 2021. Ordnance Survey 100021551

Map Tile - M7 Revision Number - 1  
 See article for match day restrictions.  
**Status: Confirmed**  
**Effective From: 10/03/2023**  
**Effective To: N/A**

Scale: 1:625 M6  
 L7  
 M8  
 N7





- |   |                        |                                     |
|---|------------------------|-------------------------------------|
| No Waiting at any time                                      | Bikehangar             | Motorcycle Parking                  |
| No Waiting Mon-Fri 10am-Noon                                | Car Club Bay           | Charged: Mon-Fri 10am-Noon          |
| 1h Pay by Phone (1h NR) or Permit Holders Mon-Fri 10am-Noon | Dedicated Disabled Bay | Permit Holder Bay Mon-Fri 10am-Noon |
|   | Electric Vehicle Bay   | Resident Permit Mon-Fri 10am-Noon   |





- No Waiting at any time
- No Waiting Mon-Fri 10am-Noon
- - - No Waiting Mon-Fri 8.30am-6.30pm Sat 8.30am-1.30pm and match days
- 1h Pay by Phone (1h NR) Mon-Fri 10am-Noon
- 1h Pay by Phone (1h NR) or Business Permit Mon-Fri 10am-Noon
- 1h Pay by Phone (1h NR) or Permit Holders Mon-Fri 10am-Noon
- 2h Pay by Phone (1h NR) Mon-Fri 8.30am-6.30pm Sat 8.30am-1.30pm and match days
- 2h Pay by Phone (1h NR) or Permit Holders Mon-Fri 8.30am-6.30pm Sat 8.30am-1.30pm and match days
- Bikehangar
- Car Club Bay
- Dedicated Disabled Bay
- Disabled Persons Bay
- Motorcycle Parking Charged: Mon-Fri 10am-Noon
- Motorcycle Parking Charged: Mon-Fri 8.30am-6.30pm Sat 8.30am-1.30pm and match days
- Resident Permit Mon-Fri 10am-Noon
- Resident Permit Mon-Fri 8.30am-6.30pm Sat 8.30am-1.30pm and match days
- - - Controlled Parking Zone Boundary
- TfL Controlled Roads

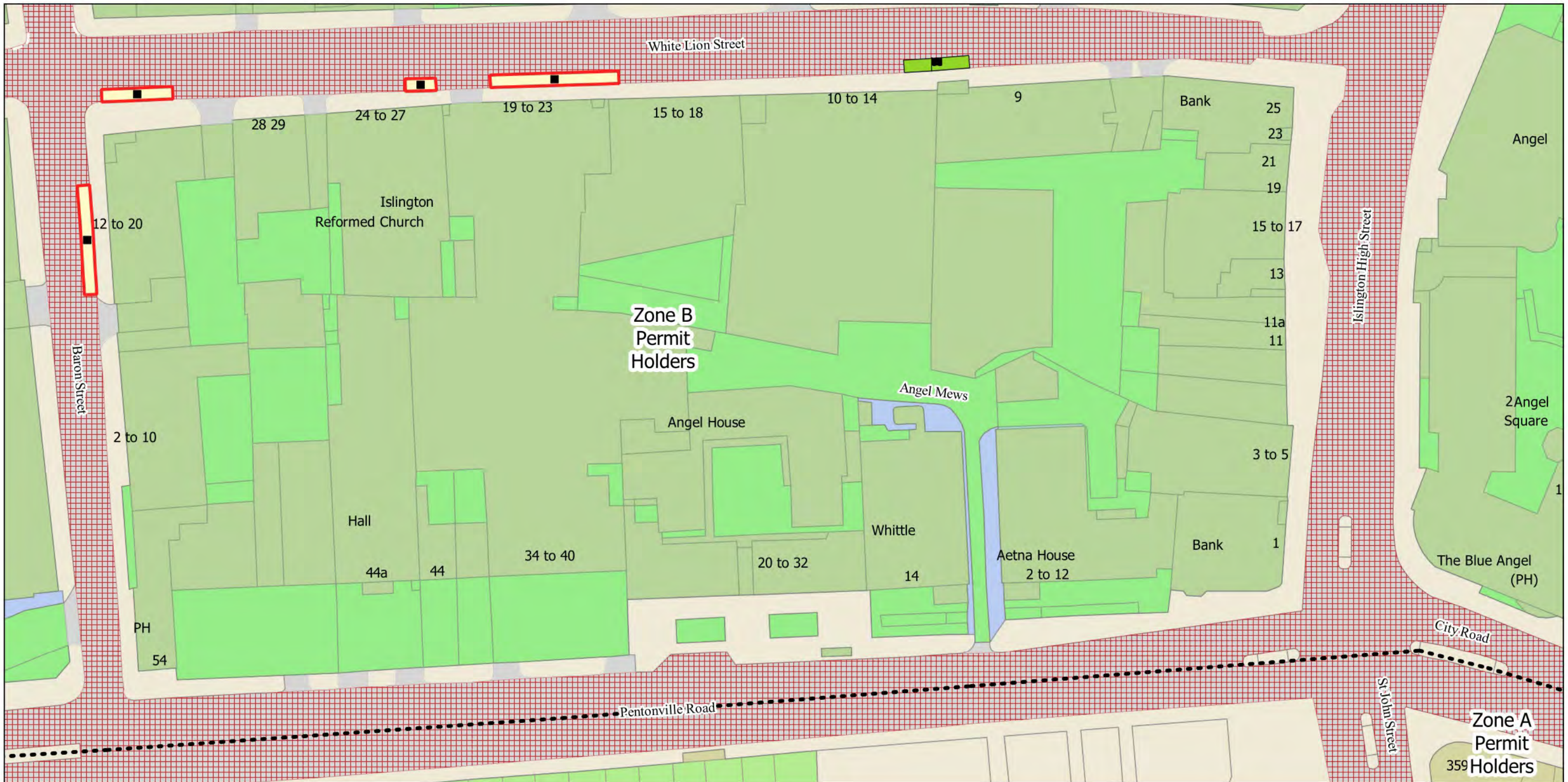


The Islington (Charged-For Parking Places) (Amendment No. 15) Order 2023  
 The Islington (Free Parking Places, Loading Places and Waiting, Loading and Stopping Restrictions) (Amendment No. 14) Order 2023  
 © Crown copyright and database rights 2021. Ordnance Survey 100021551

Map Tile - O6 Revision Number - 1  
 See article for match day restrictions.  
**Status: Confirmed**  
**Effective From: 10/03/2023**  
**Effective To: N/A**

**Scale:** 1:625 O5  
 N6  
 P6  
 O7





- No Stopping at any time
- 2h Pay by Phone (1h NR)  
Mon-Fri 8.30am-6.30pm Sat 8.30am-1.30pm
- Diplomatic Vehicles Bay
- Controlled Parking Zone Boundary
- TfL Controlled Roads



The Islington (Charged-For Parking Places) (Amendment No. 15) Order 2023  
 The Islington (Free Parking Places, Loading Places and Waiting, Loading and Stopping Restrictions) (Amendment No. 14) Order 2023

© Crown copyright and database rights 2021. Ordnance Survey 100021551

Status: Confirmed

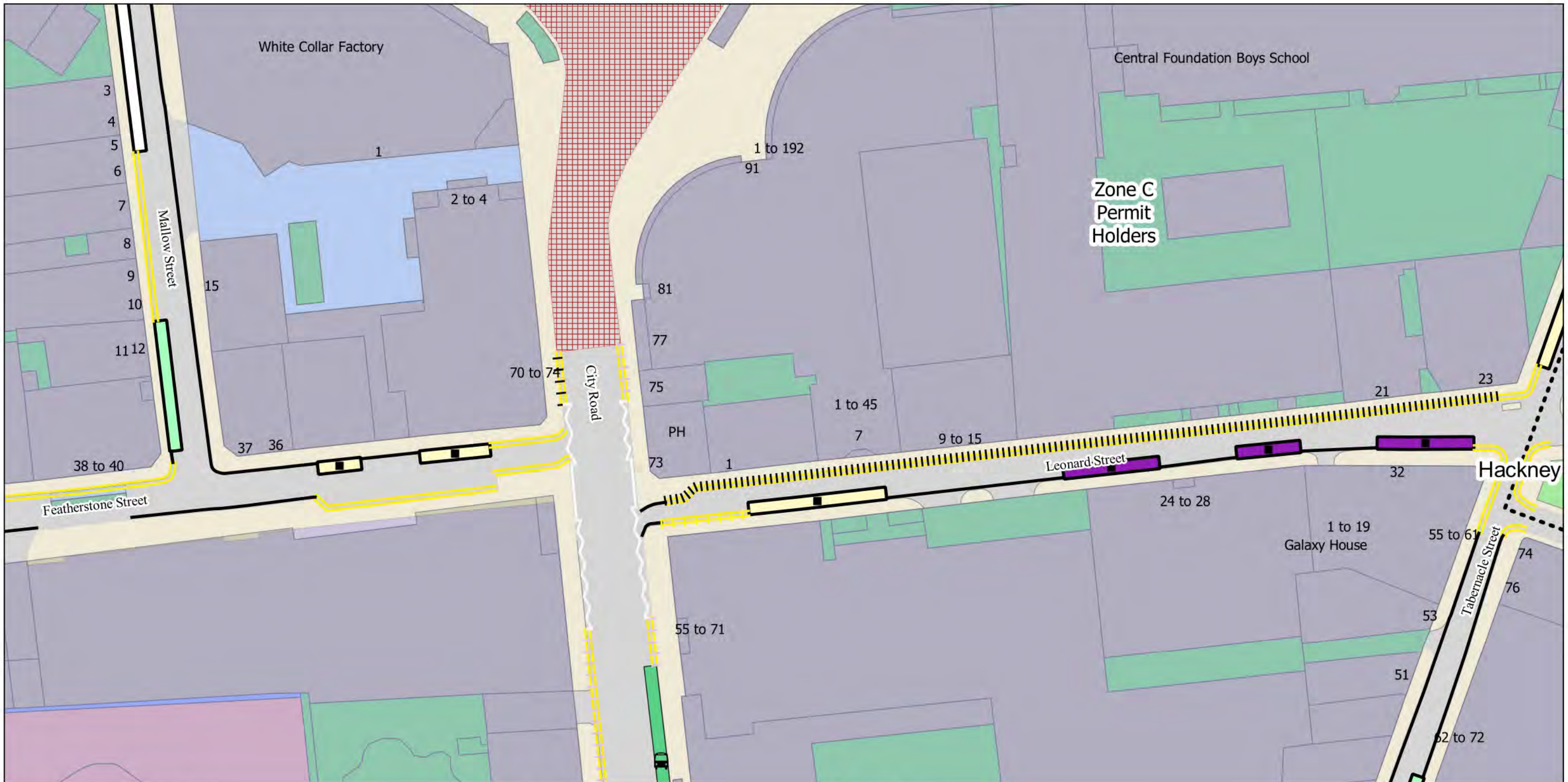
Effective From: 10/03/2023

Effective To: N/A

Map Tile - AP11 Revision Number - 1

Scale: AO11  
 1:625AP10  
 AP12  
 AQ11





<ul style="list-style-type: none"> <li>No Stopping at any time</li> <li>No Loading at any time</li> <li>No Loading Mon-Fri 8.30am-6.30pm Sat 8.30am-1.30pm</li> <li>No Loading Mon-Sat 7am-10am 4pm-7pm</li> <li>No Loading Mon-Sat 7am-7pm</li> </ul>	<ul style="list-style-type: none"> <li>No Waiting at any time</li> <li>No Waiting Mon-Sat at any time Sun 12am-6am</li> <li>2h Pay by Phone (1h NR) Mon-Sat at any time Sun 12am-6am</li> <li>2h Pay by Phone (1h NR) or Permit Holders Mon-Sat at any time Sun 12am-6am</li> </ul>	<ul style="list-style-type: none"> <li>Bus Stop</li> <li>Permit Holder Bay Mon-Sat at any time Sun 12am-6am</li> <li>Resident Permit Mon-Sat at any time Sun 12am-6am</li> <li>Controlled Parking Zone Boundary</li> <li>TfL Controlled Roads</li> </ul>
--	---	--



The Islington (Charged-For Parking Places) (Amendment No. 15) Order 2023  
 The Islington (Free Parking Places, Loading Places and Waiting, Loading and Stopping Restrictions) (Amendment No. 14) Order 2023  
 © Crown copyright and database rights 2021. Ordnance Survey 100021551  
**Status: Confirmed**

Map Tile - AW17 Revision Number - 2  
**Effective From: 10/03/2023** **Effective To: N/A**

Scale: AV17  
 1:625AW16  
 AX17