

Islington Local Plan

Bunhill and Clerkenwell Area Action Plan

High resolution maps

Contents:

Figure 1.4: Open Space map3

Figure 3.2: City Fringe Opportunity Area Spatial Strategy diagram4

Figure 3.4: Farringdon Spatial Strategy diagram5

Figure 3.5: Mount Pleasant and Exmouth Market Spatial Strategy diagram6

Figure 3.6: Central Finsbury Spatial Strategy diagram7

Figure 3.7: Historic Clerkenwell Spatial Strategy diagram8

Figure 4.1: Bunhill and Clerkenwell AAP site allocations (with Spatial Strategy areas identified for reference)9

Figure 1.4: Open Space map



Contains OS data © Crown copyright and database right 2022

- Designated open space
- Site in Nature Conservation (SINC)
- London Square
- London Parks and Gardens Trust Inventory 2018

Figure 3.2: City Fringe Opportunity Area Spatial Strategy diagram

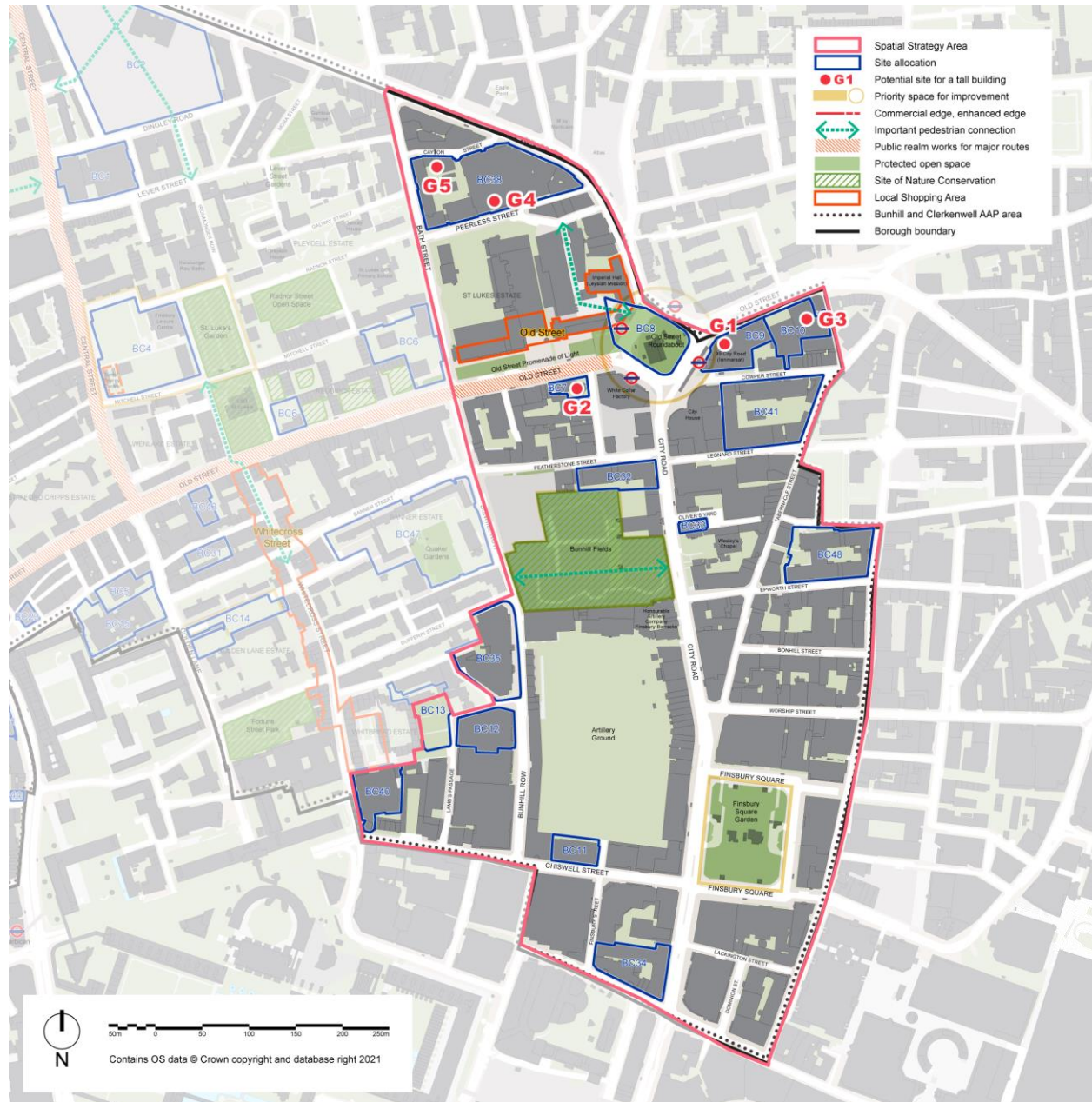


Figure 3.4: Farringdon Spatial Strategy diagram

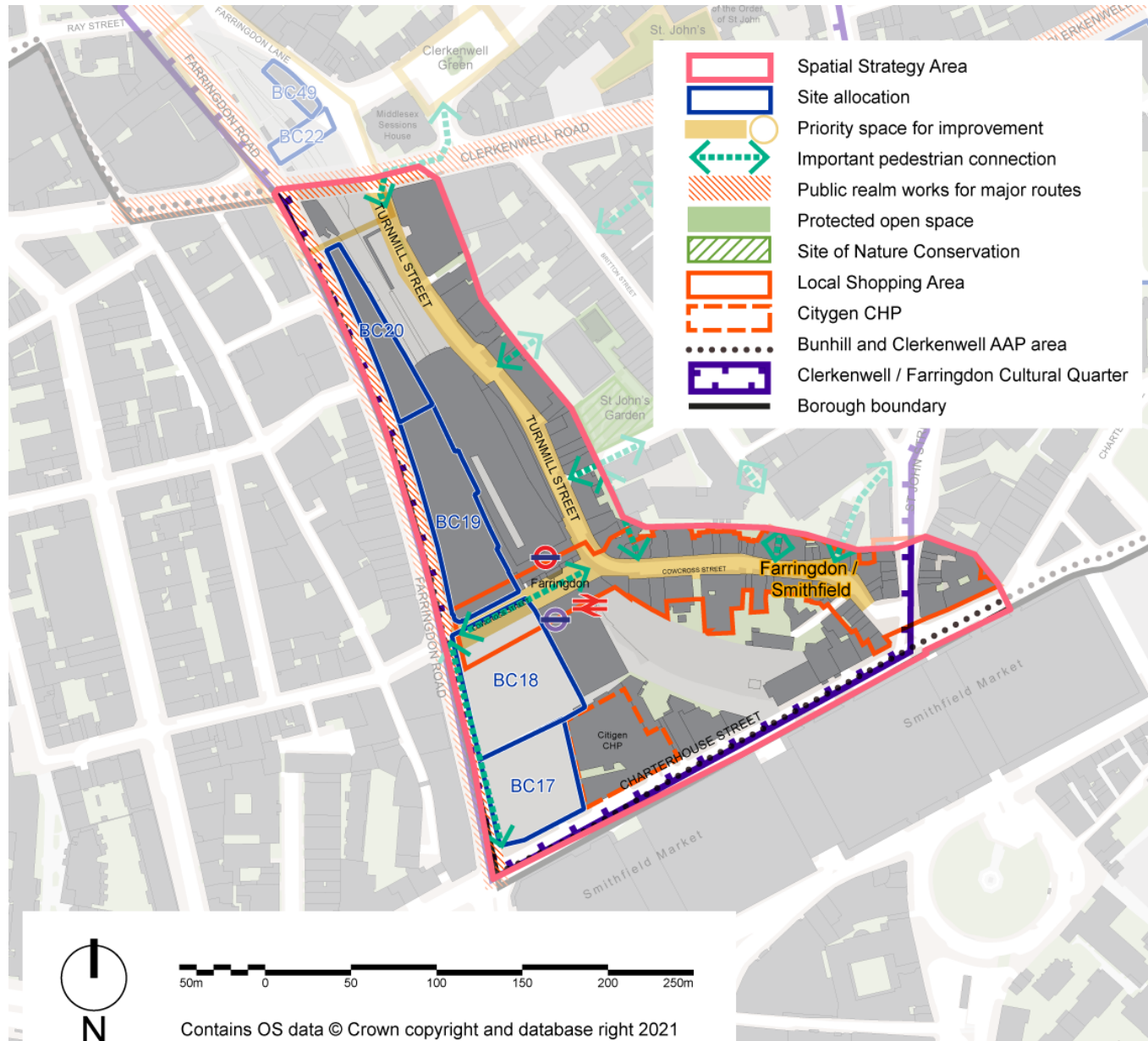


Figure 3.5: Mount Pleasant and Exmouth Market Spatial Strategy diagram

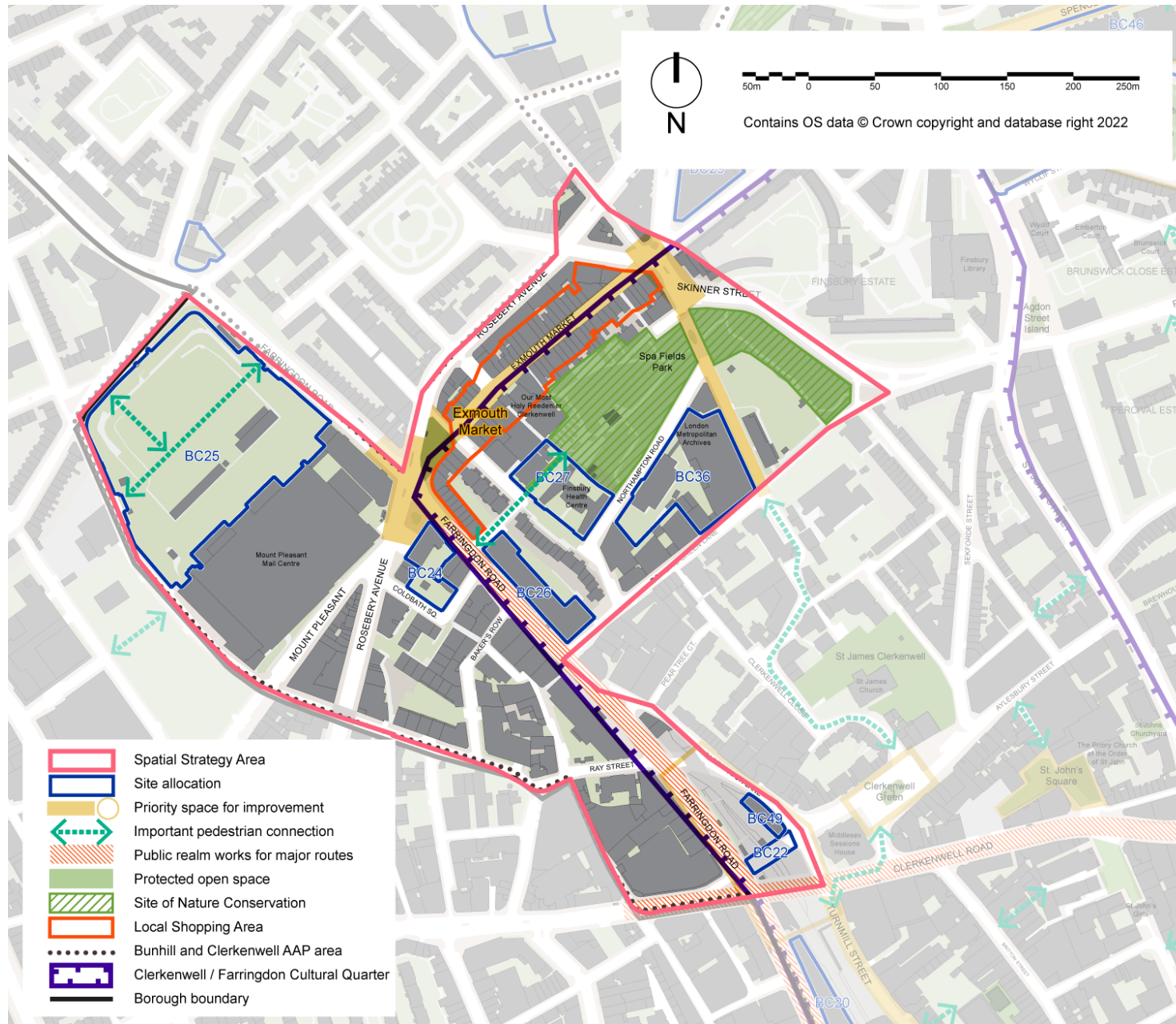


Figure 3.6: Central Finsbury Spatial Strategy diagram

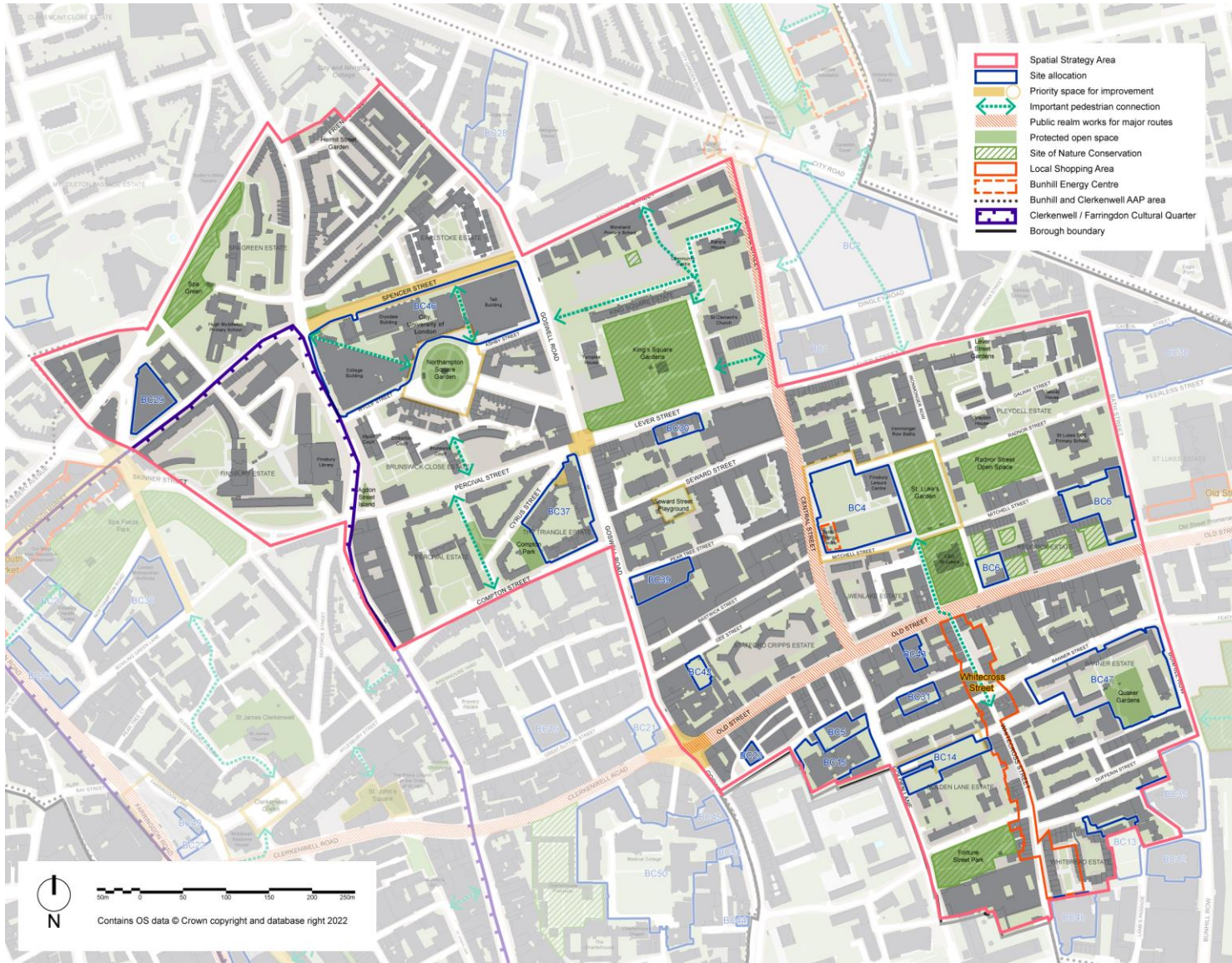


Figure 3.7: Historic Clerkenwell Spatial Strategy diagram

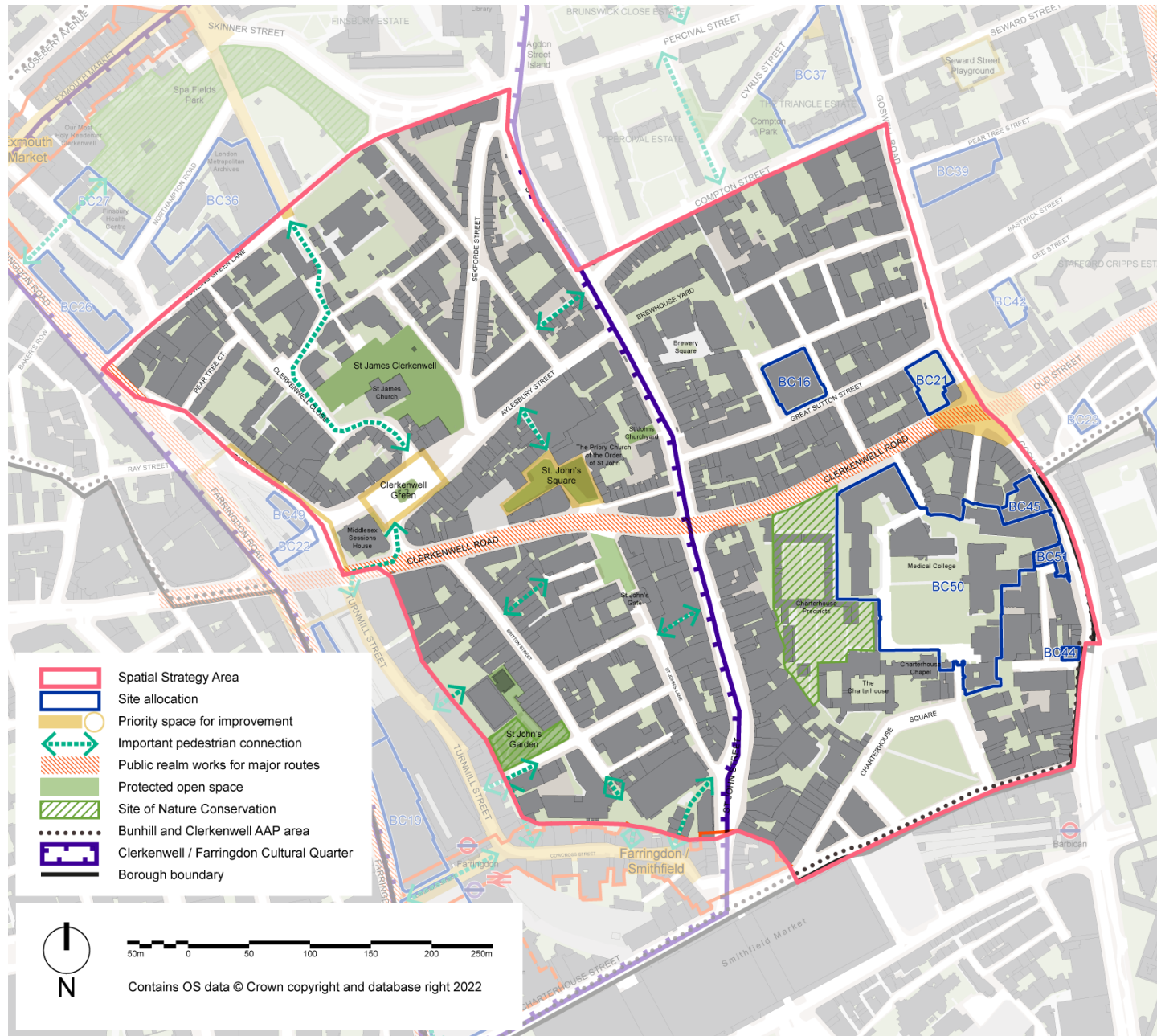


Figure 4.1: Bunhill and Clerkenwell AAP site allocations (with Spatial Strategy areas identified for reference)

