

OUTRAM PLACE

HAVELOCK STREET

115 to 138

Brydon Walk





Existing resident permit holders bay

Proposed disabled bay location

DISABLED DB000 ONLY

DISABLED BAY DB000 ONLY

Key:

-  Existing Yellow Line
-  Existing Parking Bay
-  Building Line
-  Proposed Disabled Parking Bay



Environment
 Climate Change & Transport
 Director
 Martijn Coolijmans
 222 Upper Street, London, N1 1XR

Project
 Disabled Parking Bay

Drawing
 87 Warltersville Road
 Page 1 of 1

Scale 1:200 @ A3		Date November 2021	
Designed NV	Drawn NV	Checked AJ	Approved AJ

Drg. No. 1	Revision
---------------	----------