











KEY

-  Bunhill, Barbican and Golden Lane Healthy Neighbourhood
-  Borough Boundary
-  Public Access Space
-  School
-  Street Trees
-  Zebra Crossing
-  Road Closure to Motor Vehicles
-  Timed Restricted Entry to Motor Vehicles
-  Whitecross Street Market
-  Santander Cycle Docking Station

140 70 0 140 Meters

