









Highbury Square

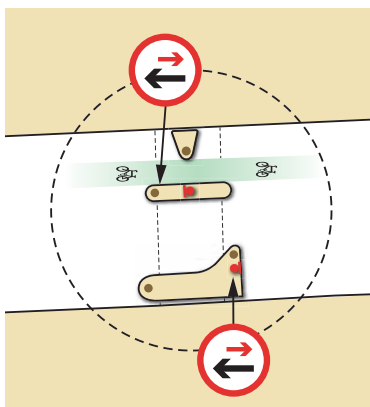
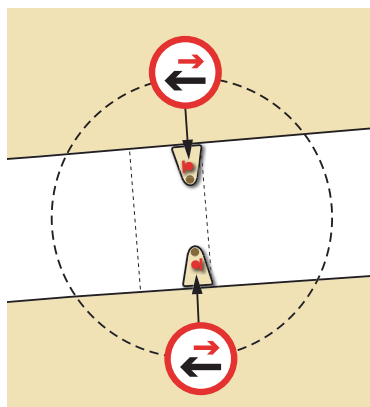
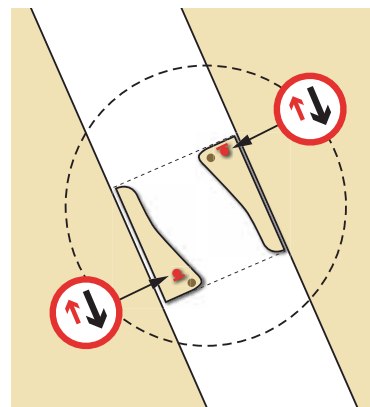
Proposed width restrictions


KEY

-  Proposed road hump removal
-  Removed road hump
-  Existing road hump
-  Lorry Route
-  Proposed width restriction
-  Proposed 20mph limit
-  New 20mph sign 



This plan is diagrammatic and not to scale

A

B

C

D
