





Key:

-  Existing Yellow Line
-  Existing Parking Bay
-  Building Line
-  Proposed Disabled Parking Bay

ISLINGTON
 Environment
 Climate Change & Transport
 Director
 Martijn Coolijmans
 222 Upper Street, London, N1 1XR

Project
 Disabled Parking Bay

Drawing
 87 Warltersville Road
 Page 1 of 1

Scale 1:500 @ A3		Date November 2021	
Designed NV	Drawn NV	Checked AJ	Approved AJ

Drg. No. 1	Revision
---------------	----------

This drawing is based upon the 1:200 Ordnance Survey Digital Mapping with permission of the controller of Her Majesty's Stationary Office © Crown Copyright 2004. License No. LA086452 to the London Borough of Islington. Unauthorised reproduction infringes Crown Copyright and may lead to prosecution or civil proceedings.