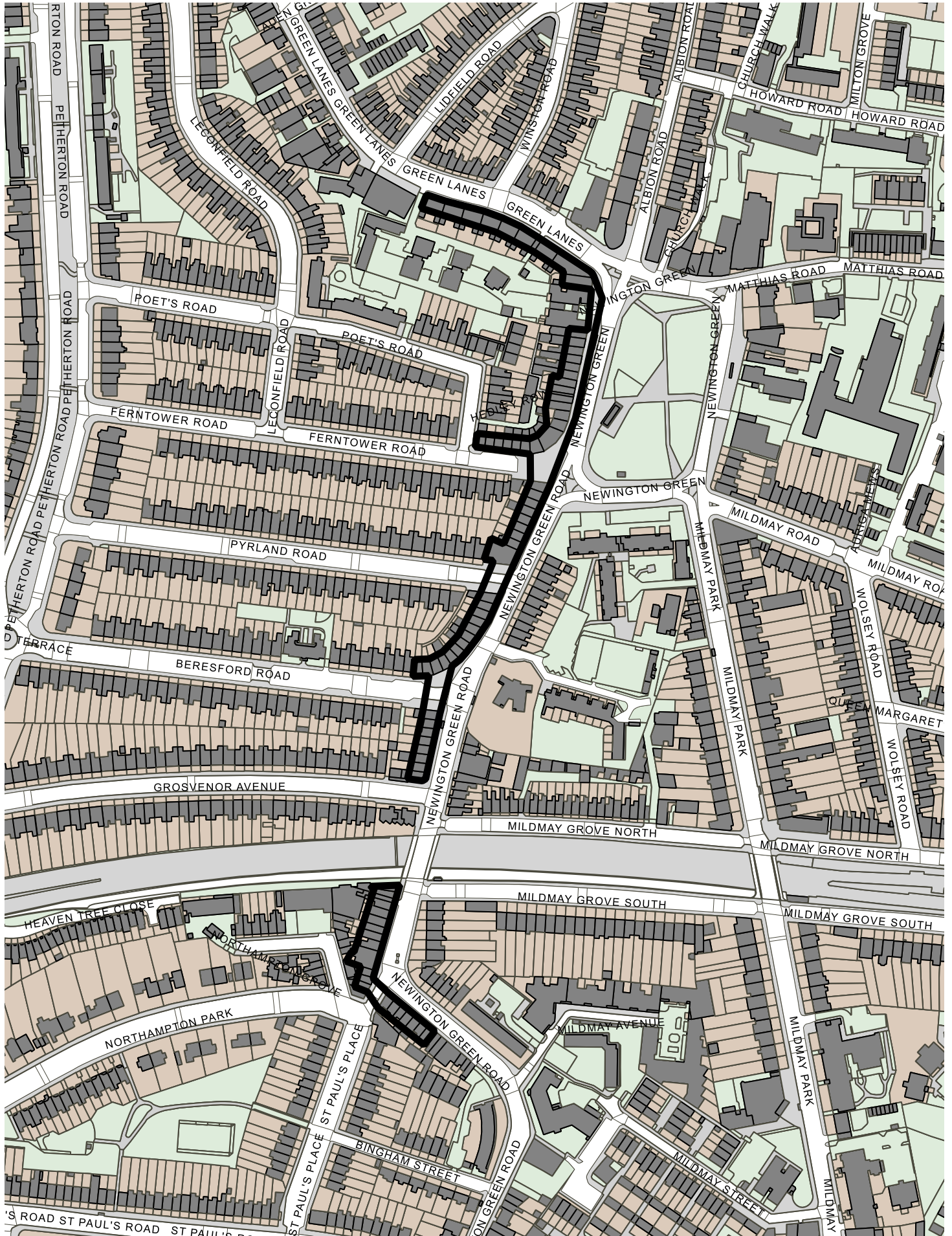


# Newington Green Local Shopping Area Existing Boundary

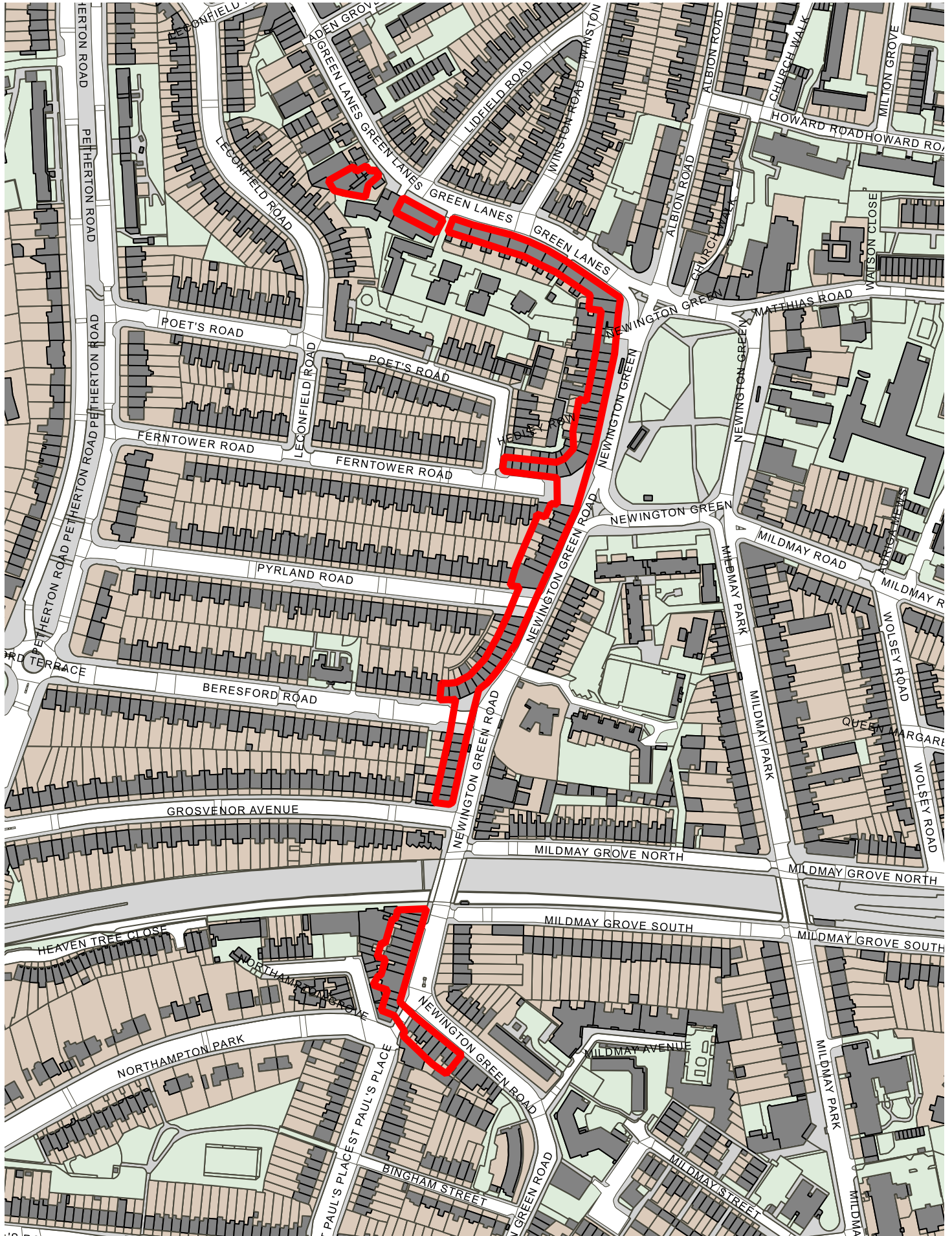


0 30 60 90 120 150 m

Contains OS data © Crown copyright and database right 2018



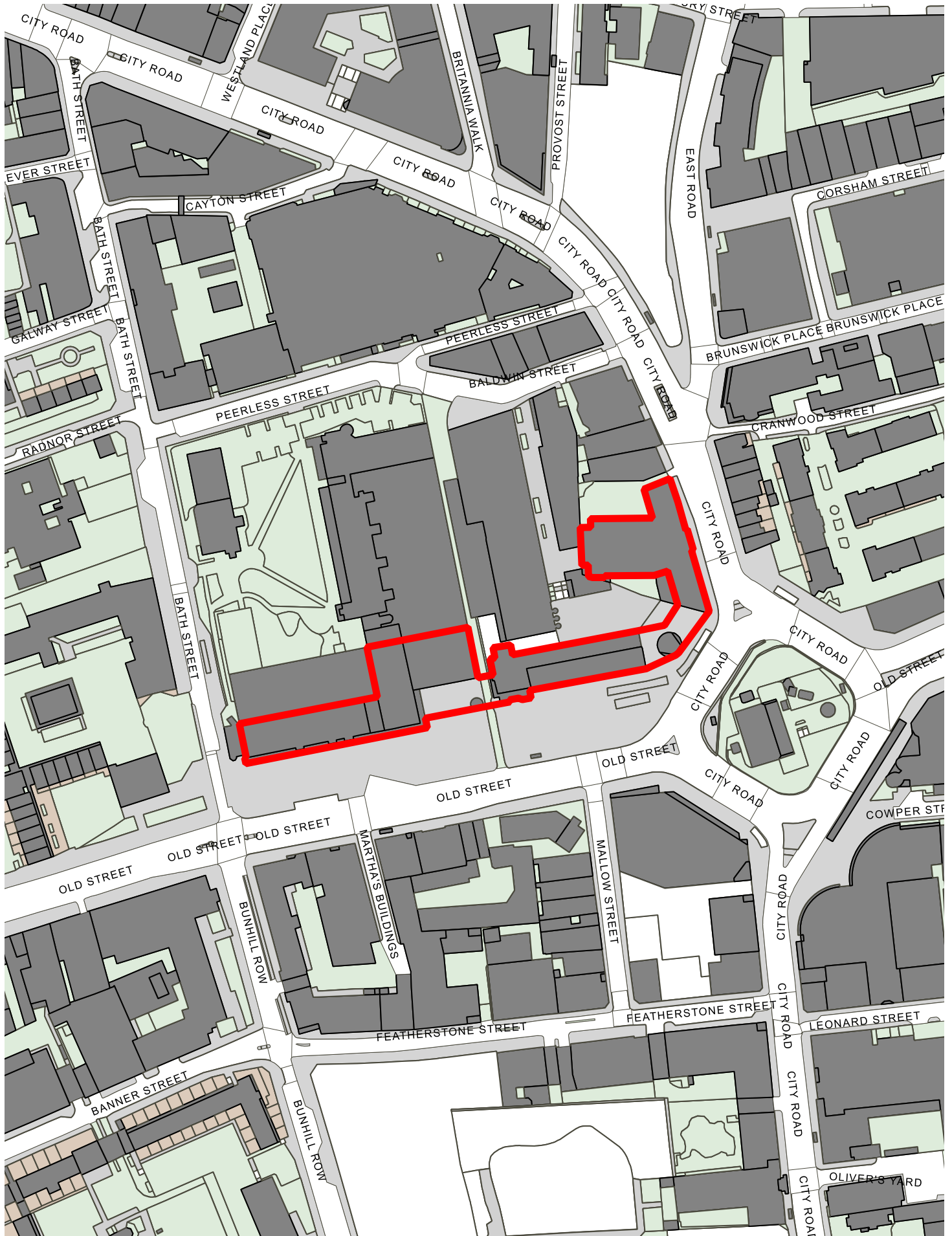
# Newington Green Local Shopping Area Proposed Boundary



0 30 60 90 120 150 m

Contains OS data © Crown copyright and database right 2018

# Old Street Local Shopping Area Proposed Boundary



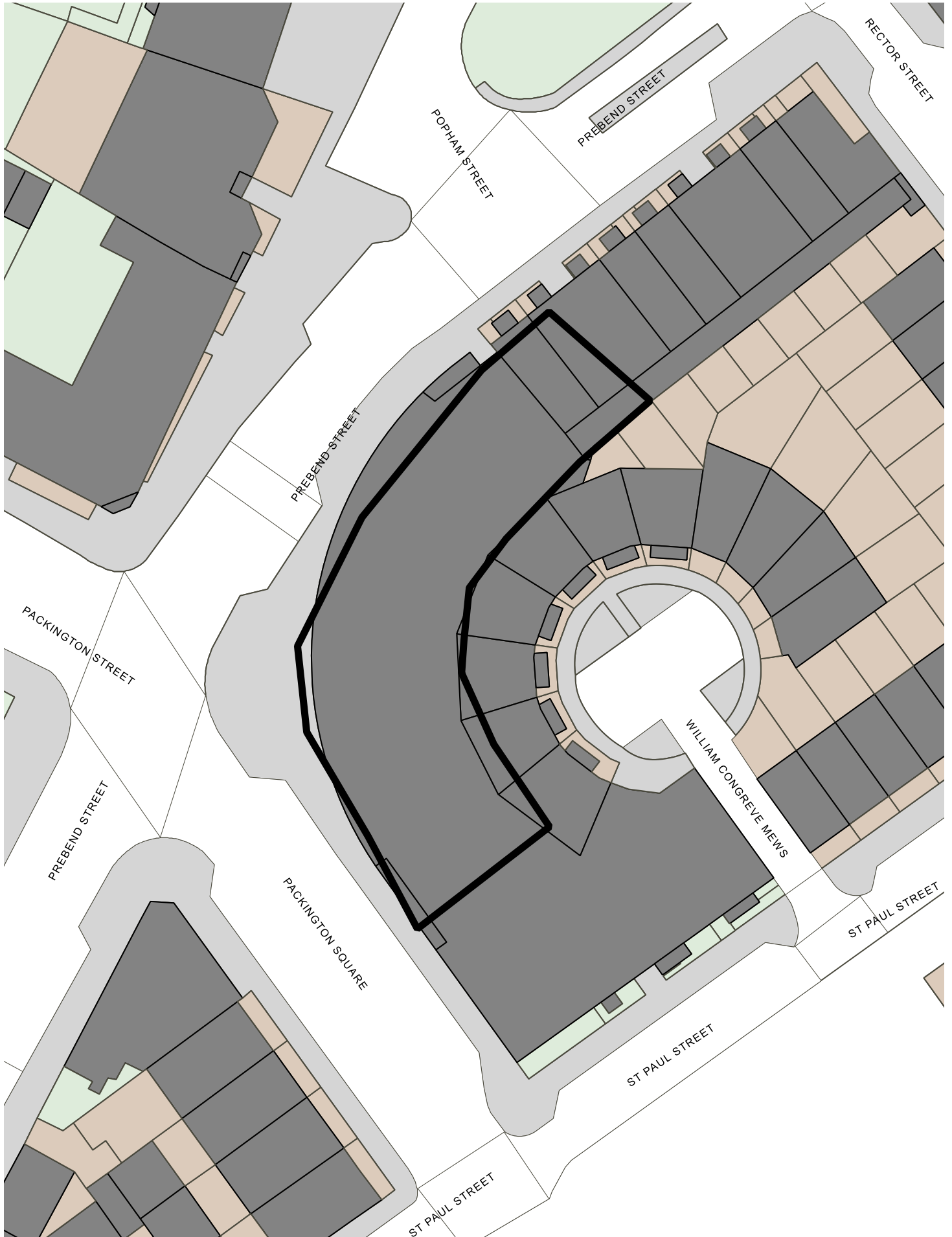
0 10 20 30 40 50 m



Contains OS data © Crown copyright and database right 2018



# Packington Estate Local Shopping Area Existing Boundary

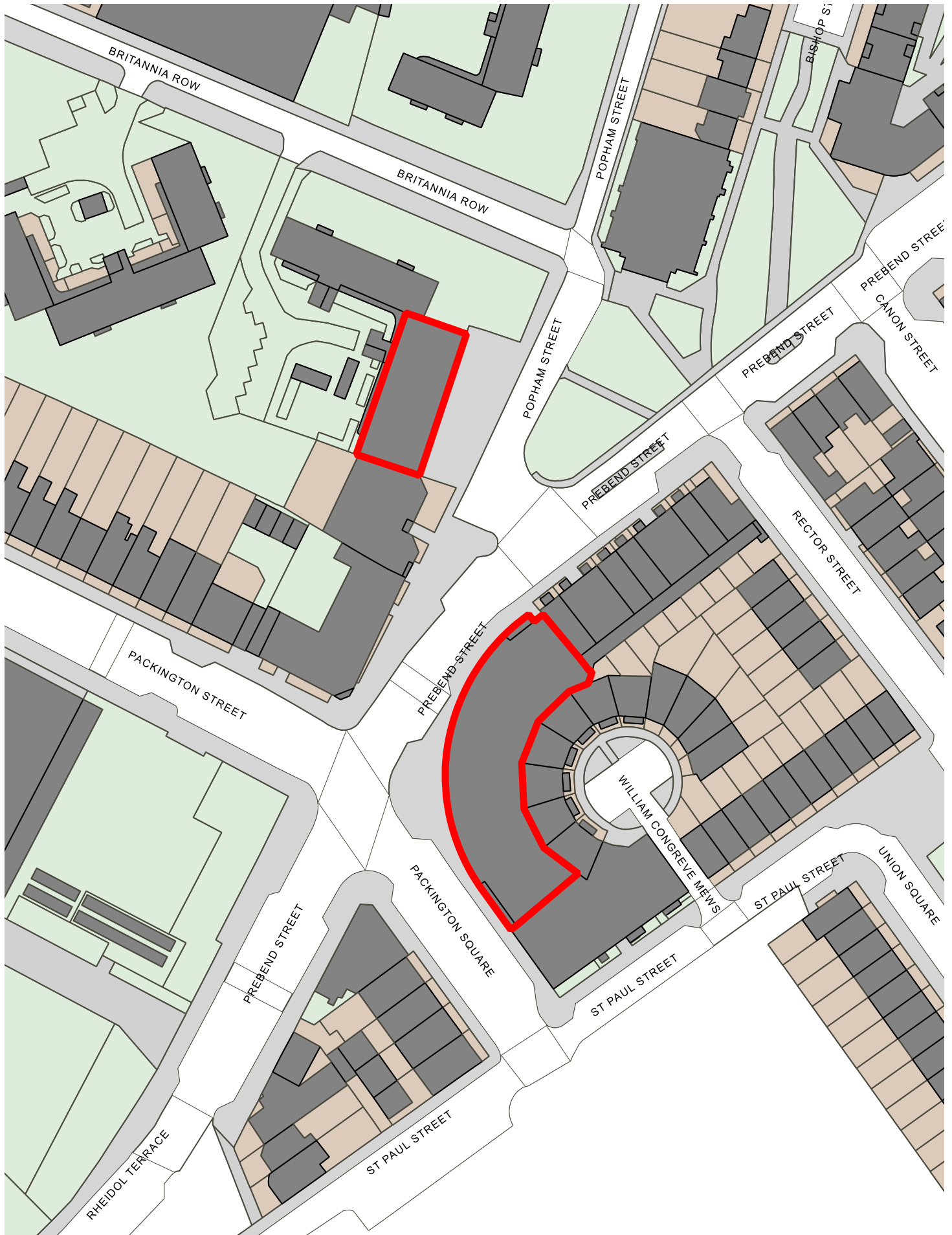


0 4 8 12 16 20 m





# Packington Estate Local Shopping Area Proposed Boundary



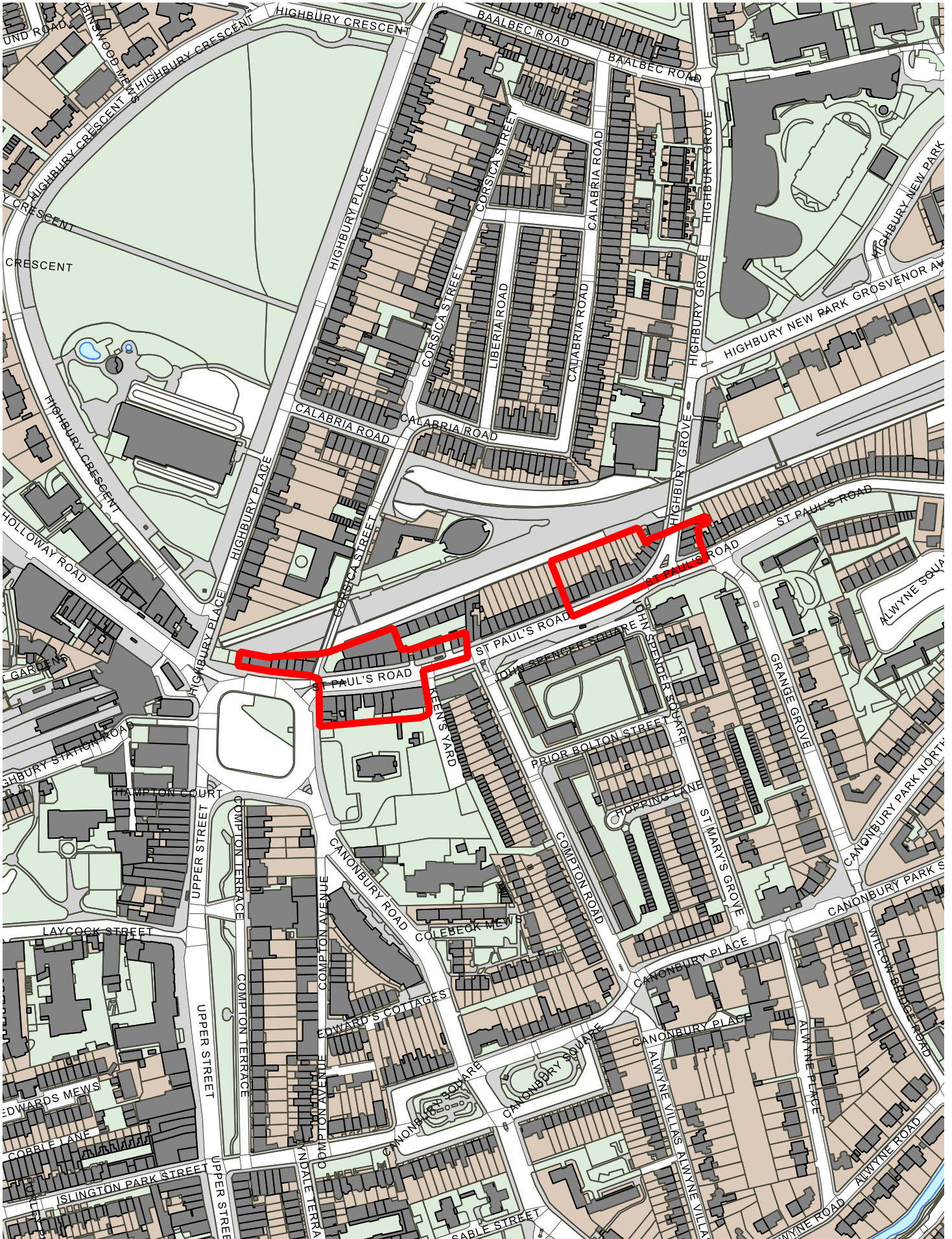
0 9 18 27 36 45 m







# St. Paul's Local Shopping Area Proposed Boundary



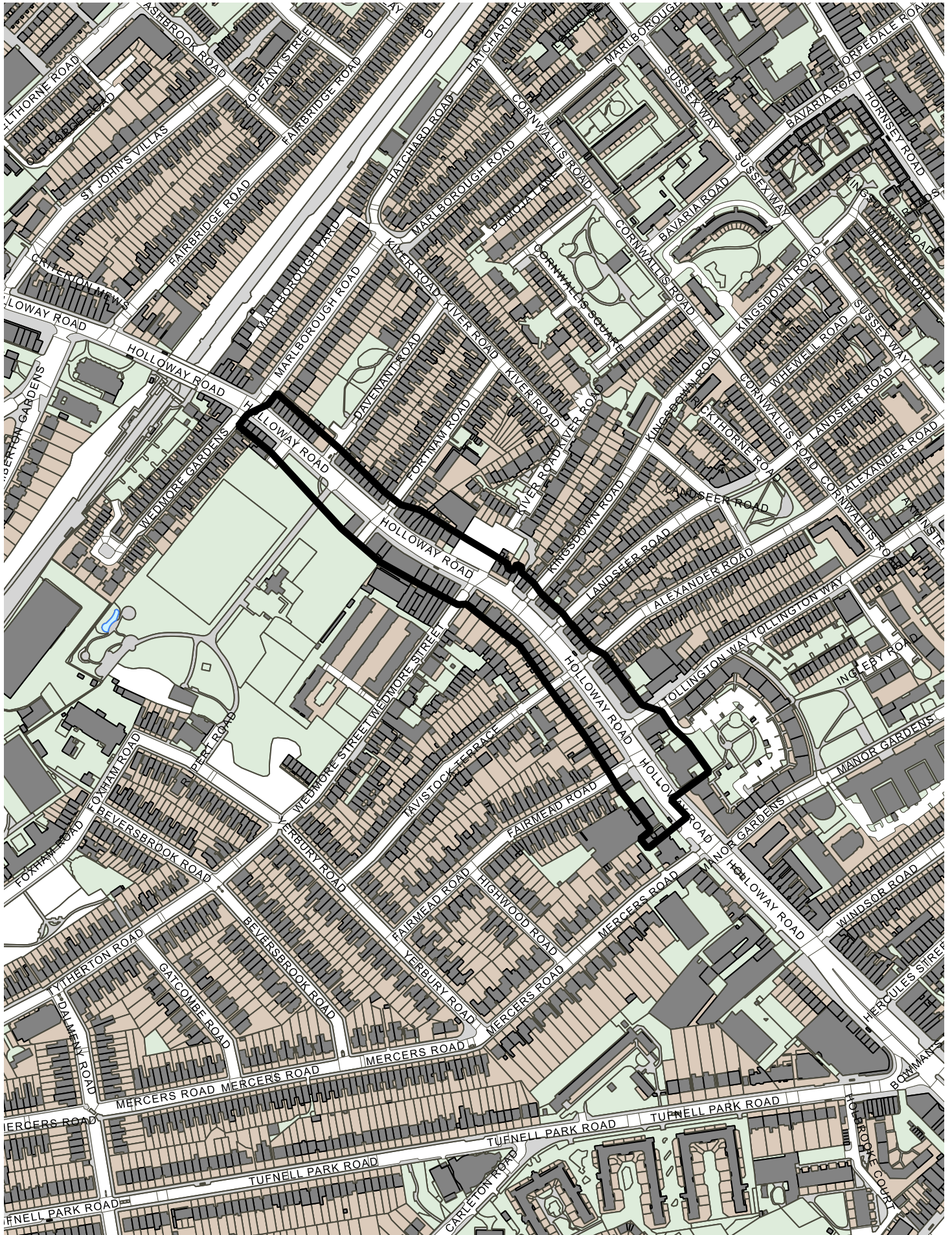
0 30 60 90 120 150 m



Contains OS data © Crown copyright and database right 2018



# Upper Holloway Local Shopping Area Existing Boundary



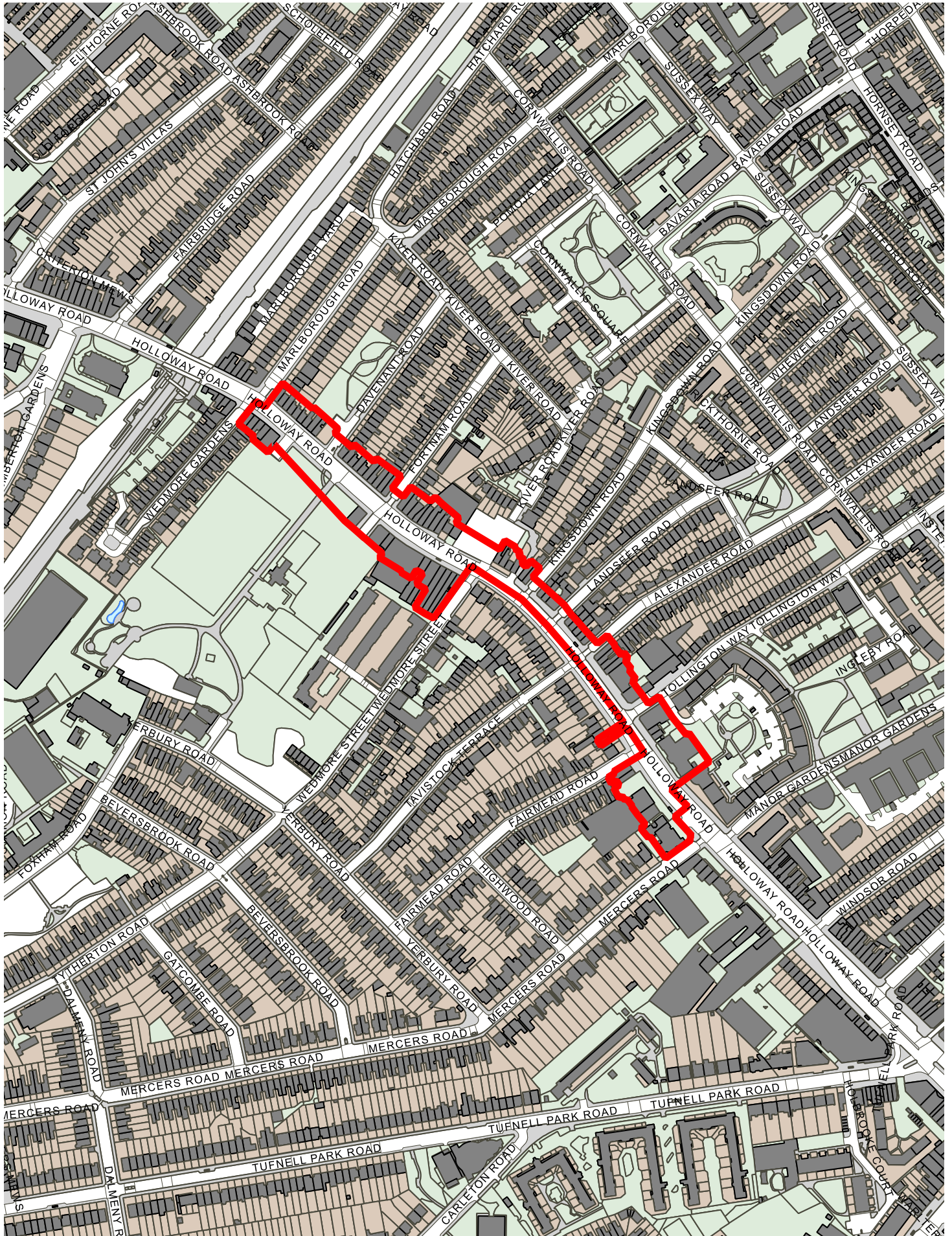
0 40 80 120 160 200 m



Contains OS data © Crown copyright and database right 2018



# Upper Holloway Local Shopping Area Proposed Boundary

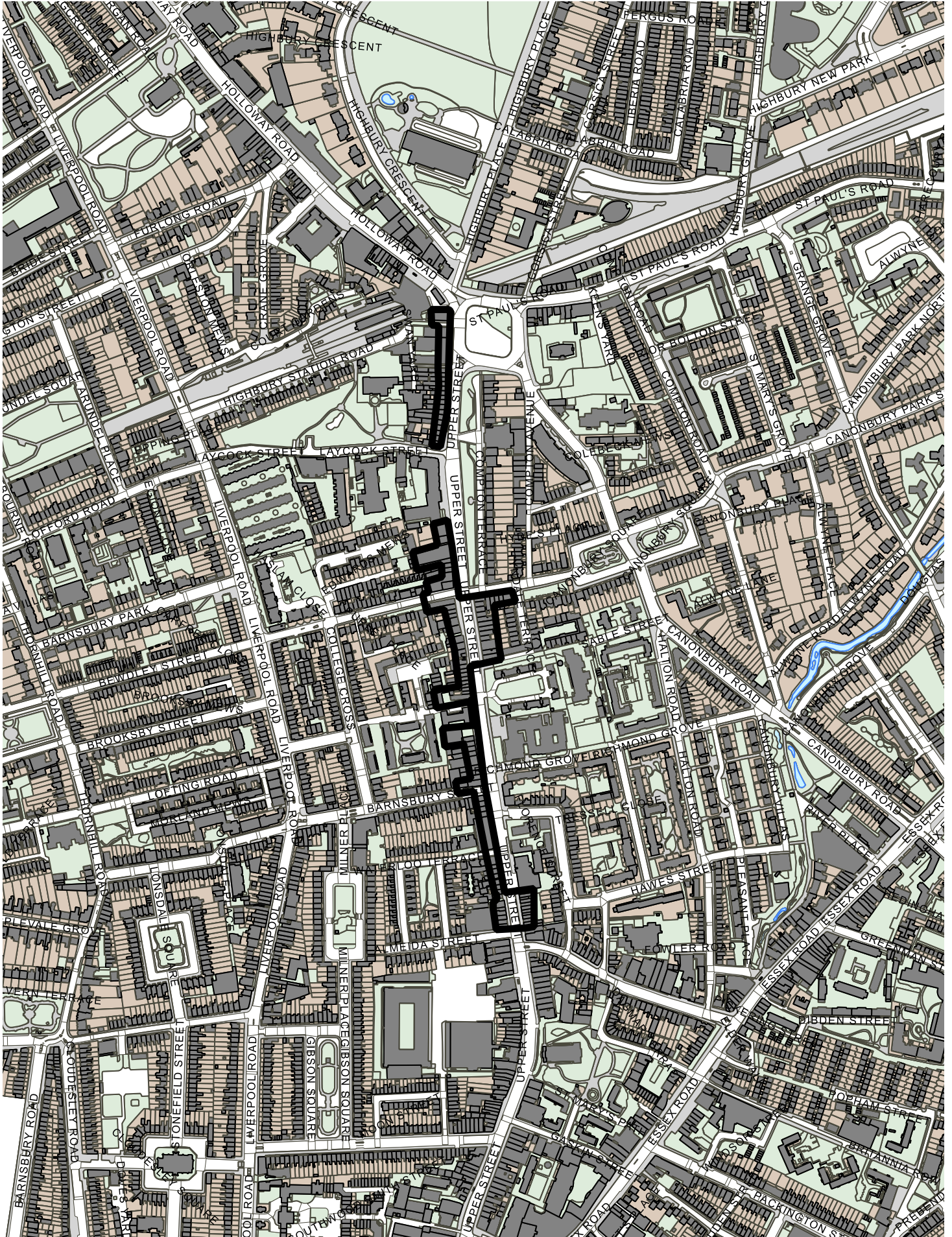


0 40 80 120 160 200 m

Contains OS data © Crown copyright and database right 2018



# Upper Street Local Shopping Area Existing Boundary

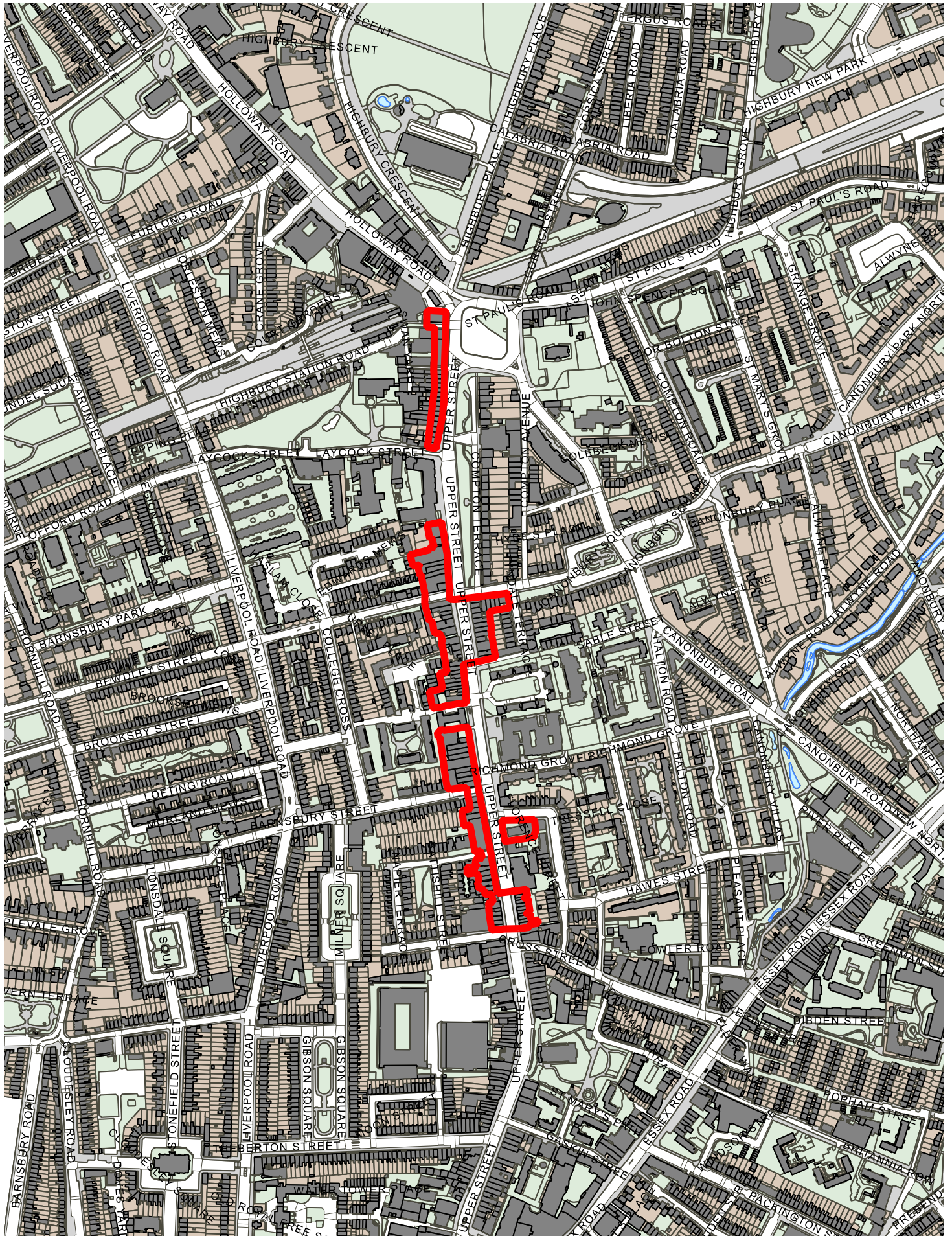


0 50 100 150 200 250 m

Contains OS data © Crown copyright and database right 2018



# Upper Street Local Shopping Area Proposed Boundary



0 50 100 150 200 250 m

Contains OS data © Crown copyright and database right 2018



Westbourne Road Local Shopping Area Existing Boundary (designation removed)



0 4 8 12 16 20 m



Contains OS data © Crown copyright and database right 2018